VOR/DME SVC	APP CRS	Rwy Ldg	N/A
115.75	308°	TDZE	N/A
Chan 104 (Y)		Apt Elev	5446

VOR-A
GRANT COUNTY (SVC)

When local altimeter setting not received, procedure NA.
Circling to Rwy 3, 12, 17, 21, 30, 35 NA at night.

MISSED APPROACH: Climbing left turn to 8000 via SVC R-128, then reverse course to SVC VOR/DME and hold.

AWOS-3	ALBUQUERQUE CENTER	UNICOM
126.725	134.45 327.15	122.8 (CTAF) L

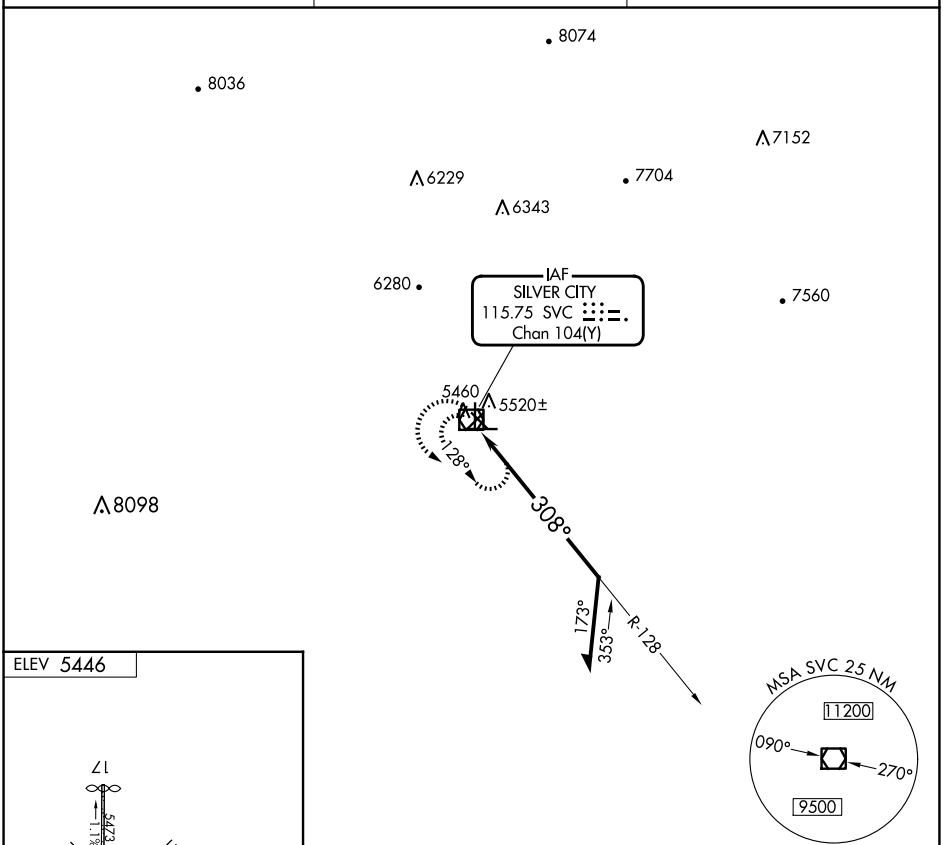

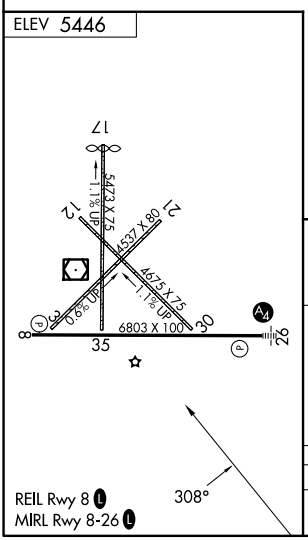

8000	Reverse Course	SVC
SVC R-128		

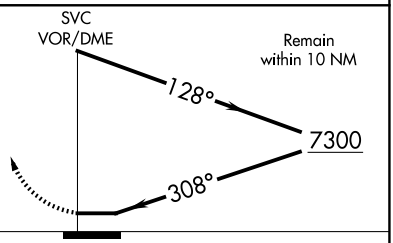

CATEGORY	A	B	C	D
CIRCLING	5940-1 494 (500-1)	5960-1 514 (600-1)	6100-1¾ 654 (700-1¾)	6740-3 1294 (1300-3)

SW-1, 27 NOV 2025 to 25 DEC 2025
SW-1, 27 NOV 2025 to 25 DEC 2025