WAAS CH 42946 W03A	APP CRS 030°	Rwy Ldg 9138 TDZE 2878 Apt Elev 2885

RNAV (GPS) RWY 3
SOUTHERN CALIFORNIA LOGISTICS (VCV)

RNP APCH - GPS.

For uncompensated Baro-VNAV systems, LNAV/VNAV NA below -20°C or above 54°C. Circling NA for Cats C and D southeast of Rwys 35 and 21.

MISSED APPROACH: Climb to 6500 direct MONGE and hold.
*Missed approach requires minimum climb of 290 feet per NM to 4800.
#Missed approach requires minimum climb of 261 feet per NM to 5400.

ATIS	JOSHUA APP CON	VICTORVILLE TOWER*	GND CON
135.475	124.55 363.0	118.35 (CTAF) L 282.225	124.45

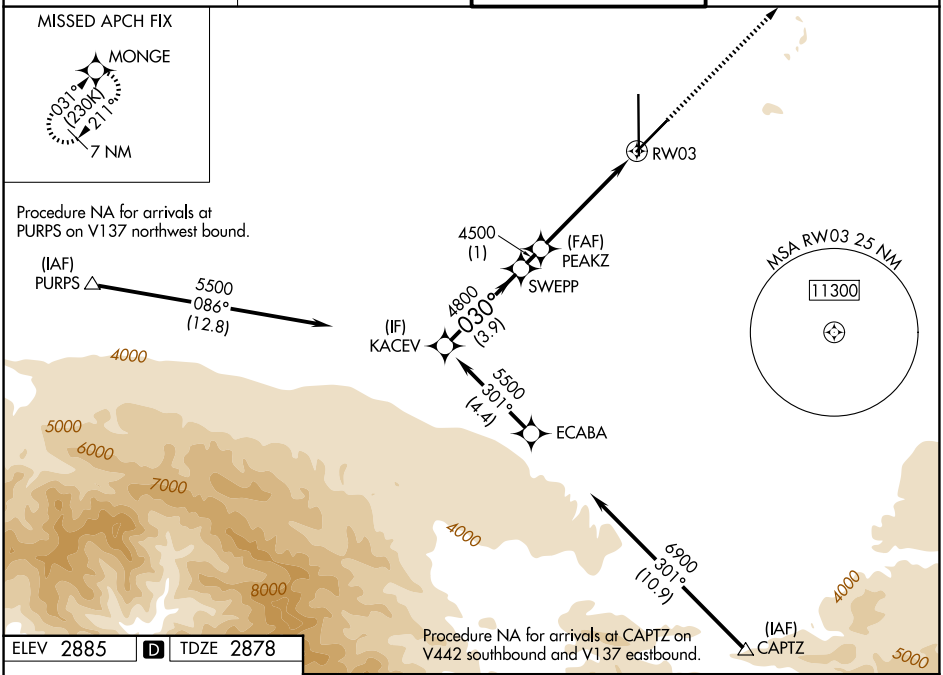

ELEV 2885 | D | TDZE 2878

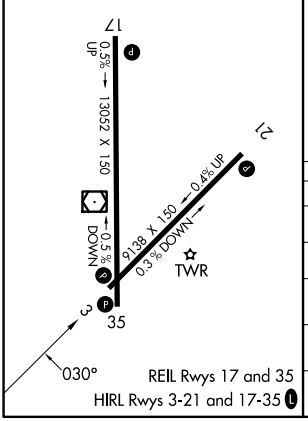



CATEGORY		A	B	C	D
LPV	DA*	3128-1 250 (300-1)			
LPV	DA	3567-2 689 (700-2)			
LNAV/VNAV	DA#	3628-2 750 (800-2)			
LNAV	MDA	3980-1¼ 1102 (1100-1¼)	3980-1½ 1102 (1100-1½)	3980-3 1102 (1100-3)	
CIRCLING		3980-1¼ 1095 (1100-1¼)	3980-1½ 1095 (1100-1½)	3980-3 1095 (1100-3)	

SW-3, 27 NOV 2025 to 25 DEC 2025