WAAS CH 86529 W15A	APP CRS 148°	Rwy ldg 4506 TDZE 1697 Apt Elev 1697

RNAV (GPS) RWY 15
COLEMAN MUNI (COM)

RNP APCH - GPS.

Rwy 15 helicopter visibility reduction below ¾ SM NA.
For uncompensated Baro-VNAV systems, LNAV/VNAV NA below -18°C or above 54°C.

MISSED APPROACH: Climb to 3000 then climbing right turn to 4000 direct WIBUG and hold.

AWOS-3PT	FORT WORTH CENTER	UNICOM
119.1	127.45 290.3	122.8 (CTAF) L

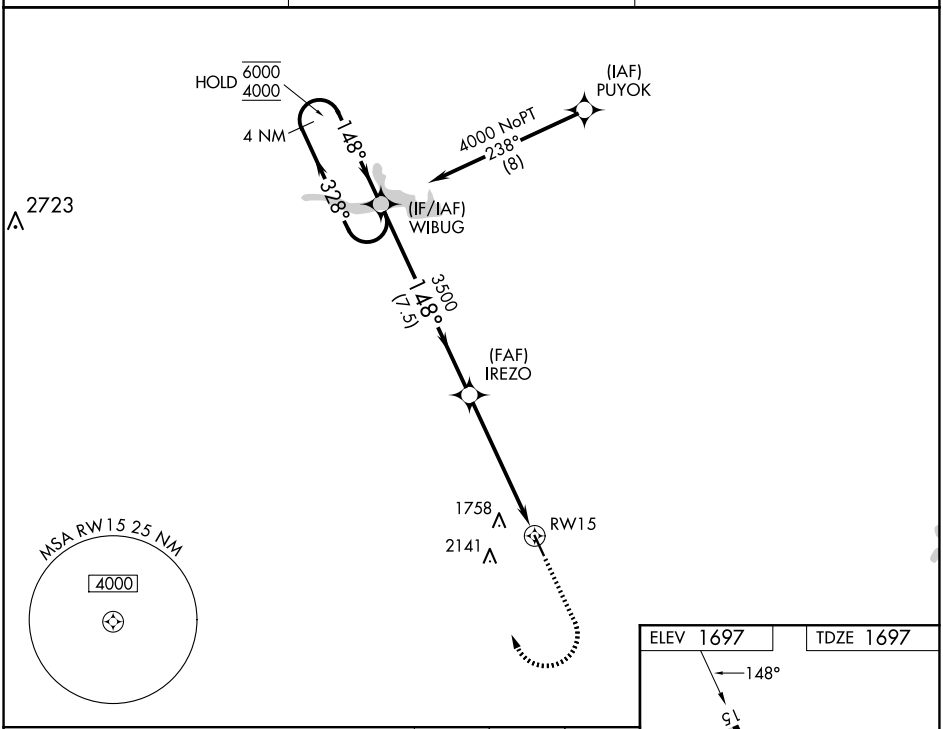

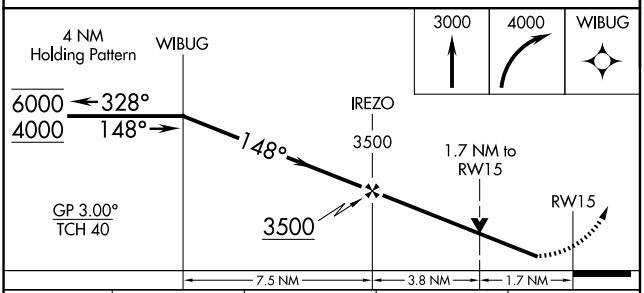

CATEGORY	A	B	C	D
LPV DA	1947-¾ 250 (300-¾)			NA
LNAV/VNAV DA	2238-1⅝ 541 (600-1⅝)			NA
LNAV MDA	2280-1 583 (600-1)		2280-1¾ 583 (600-1¾)	NA

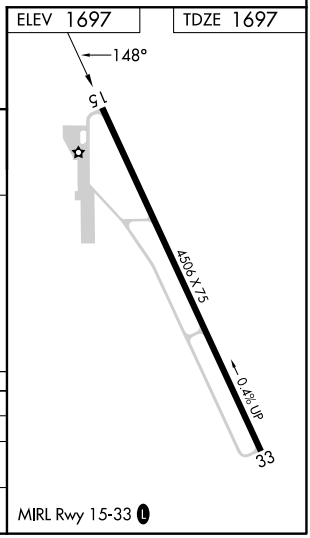

SC-3, 27 NOV 2025 to 25 DEC 2025
SC-3, 27 NOV 2025 to 25 DEC 2025