COPTER ILS Y or LOC Y RWY 6

TETERBORO (TEB)

LOC/DME I-TEB	APP CRS	Rwy Ldg	6014
111.75	060°	TDZE	6
Chan 54 (Y)		Apt Elev	8

RNP APCH - GPS.
RADAR required.
NA

MALSR

MISSED APPROACH: Climb to 1000, then climbing left turn to 2000 direct TEBLE, cross TEBLE at or below 2000, then climb to 3000 on track 272° to UBUCK and hold.

D-ATIS	NEWARK APP CON	TETERBORO TOWER	GND CON
114.2 132.85	127.6 379.9	119.5	121.9

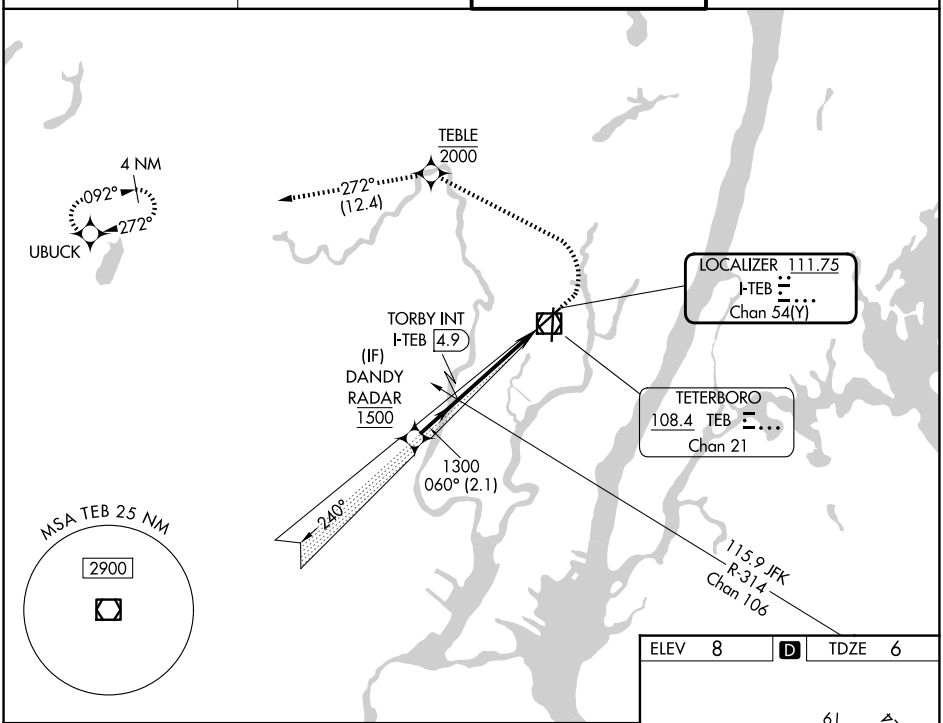

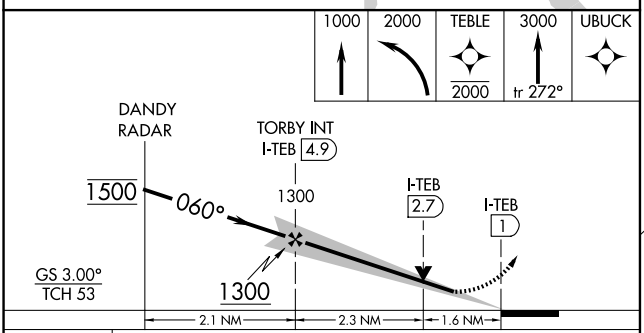

ELEV 8 D TDZE 6

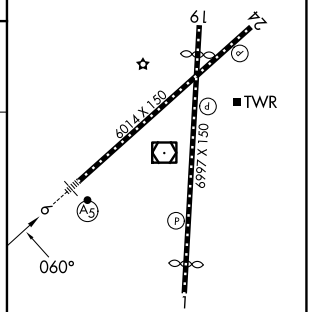

TDZL/RCLS Rwys 6 and 19
REIL Rwys 1, 6, 19 and 24
HIRL Rwys 1-19 and 6-24

CATEGORY	COPTER
H-ILS 6	206/12 200 (200-¼)
H-LOC 6	580/24 574 (600-½)

FAF to MAP 3.9 NM

Knots	45	60	75	90	105
Min:Sec	5:12	3:54	3:07	2:36	2:14

NE-2, 27 NOV 2025 to 25 DEC 2025

NE-2, 27 NOV 2025 to 25 DEC 2025