WAAS CH 86900 W32A	APP CRS 326°	Rwy ldg 5058 TDZE 82 Apt Elev 85

RNAV (GPS) RWY 32
MILLVILLE MUNI (MIV)

RNP APCH-GPS.

Rwy 32 helicopter visibility reduction below ¾ SM NA. Baro-VNAV NA when using Atlantic City altimeter setting. For uncompensated Baro-VNAV systems, LNAV/VNAV NA below -15°C or above 54°C. When local altimeter setting not received, use Atlantic City altimeter setting: increase LPV DA to 441 feet; LNAV/VNAV DA to 475 feet and visibility ⅛ SM; increase all MDAs 60 feet and visibility Cat C and D ¼ SM.

MISSED APPROACH: Climb to 2000 direct WIMKA and right turn on track 061° to VCN VOR/DME and hold.

ASOS	ATLANTIC CITY APP CON	UNICOM
119.6	124.6 327.125	123.0 (CTAF) L

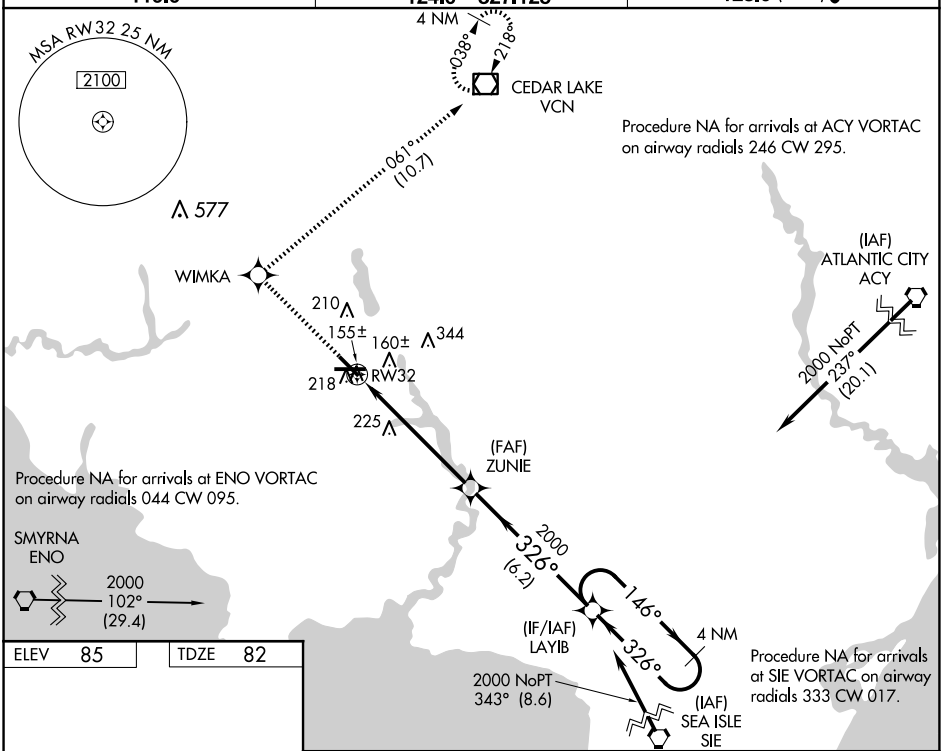

ELEV 85	TDZE 82

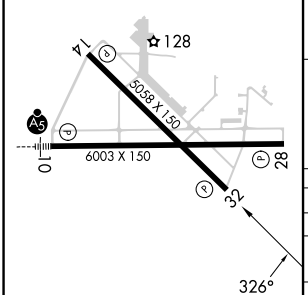

MIRL Rwys 10-28 and 14-32 L

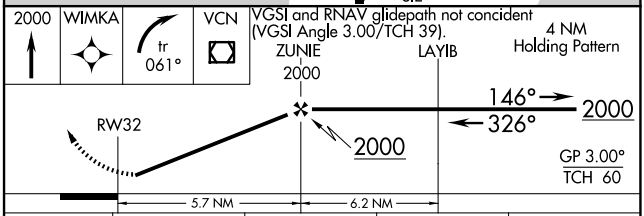

CATEGORY	A	B	C	D
LPV DA	381-1 299 (300-1)			
LNAV/VNAV DA	415-1 333 (400-1)			
LNAV MDA	480-1 398 (400-1)		480-1⅛ 398 (400-1⅛)	
CIRCLING	520-1 435 (500-1)	580-1 495 (500-1)	660-1½ 575 (600-1½)	660-2 575 (600-2)

NE-2, 27 NOV 2025 to 25 DEC 2025
NE-2, 27 NOV 2025 to 25 DEC 2025