RNAV (GPS) RWY 22
GROSSE ILE MUNI (ONZ)

APP CRS	Rwy Ldg	4418
217°	TDZE	591
	Apt Elev	591

RNP APCH - GPS.

Rwy 22 helicopter visibility reduction below 1 SM NA.
Straight-in and Circling Rwy 22 NA at night.

MISSED APPROACH: Climb to 2400 direct AMXUX and hold.

AWOS-3	DETROIT APP CON	UNICOM
119.675	134.3 284.0	123.0 (CTAF) L

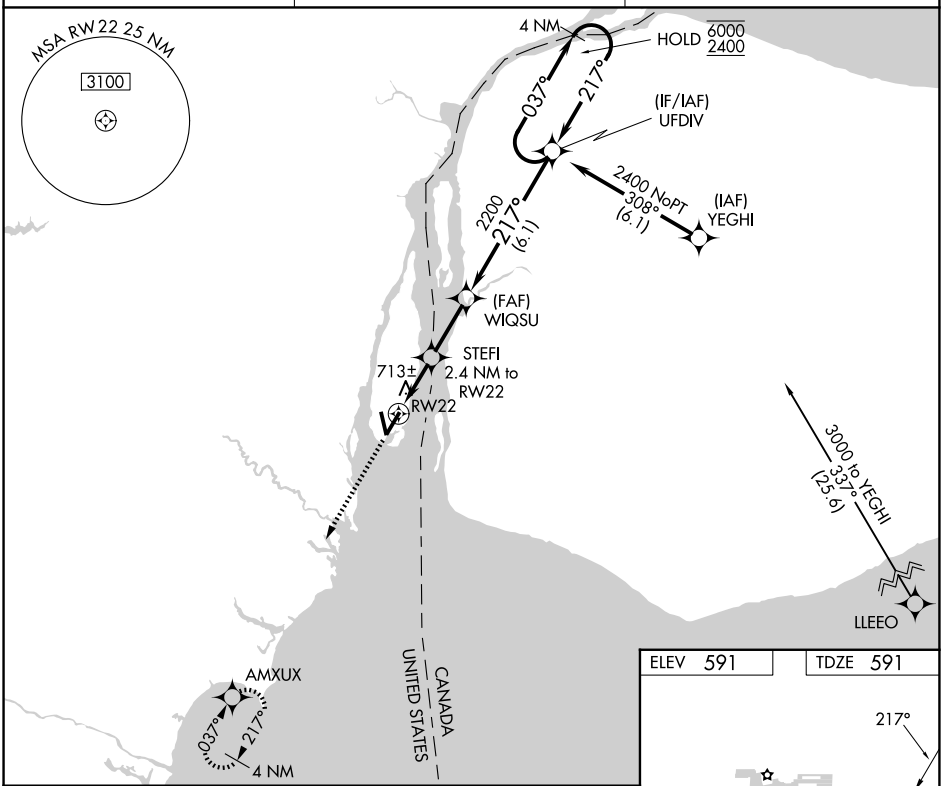

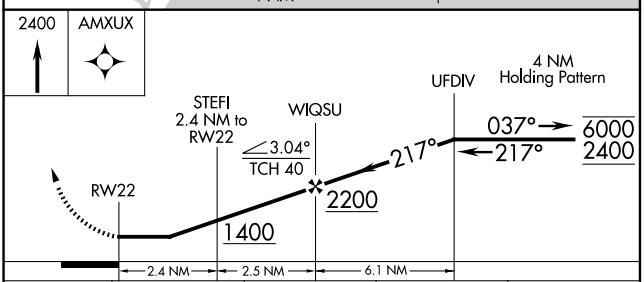

CATEGORY	A	B	C	D
LNAV MDA	980-1	389 (400-1)	980-1⅛	389 (400-1⅛)
CIRCLING	1100-1 509 (600-1)	1220-1 629 (700-1)	1220-1¾ 629 (700-1¾)	1220-2 629 (700-2)

ELEV 591 TDZE 591

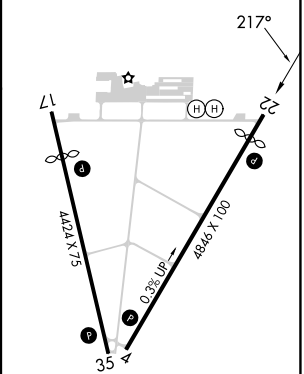

REIL Rwys 4 and 22 L
MIRL Rwys 4-22 and 17-35 L

EC-1, 27 NOV 2025 to 25 DEC 2025

EC-1, 27 NOV 2025 to 25 DEC 2025