EASTOVER, SOUTH CAROLINA

HI-ILS or LOC/DME RWY 32

[USAF] MC ENTIRE JNGB (KMMT)

LOC I-MMT	APCH CRS	Rwy ldg / TDZE / Arpt Elev
111.1	322°	9012 / 243 / 254

*When ALS inop, increase CAT CDE RVR to 40, vis to ¾ mile.
**When ALS inop, increase CAT C RVR to 55, vis to 1 mile.

ALSF-1

† MISSED APPROACH: Climb to 1100 direct MORRL/ 1 DME then climbing right turn to 3100 intercept MMT R-058 direct JOGSA/12 DME and hold.

ATIS ★	SHAW APP CON	TOWER★	GND CON
327.05	125.4 318.1	132.4 (CTAF) L 253.5	127.625 226.675

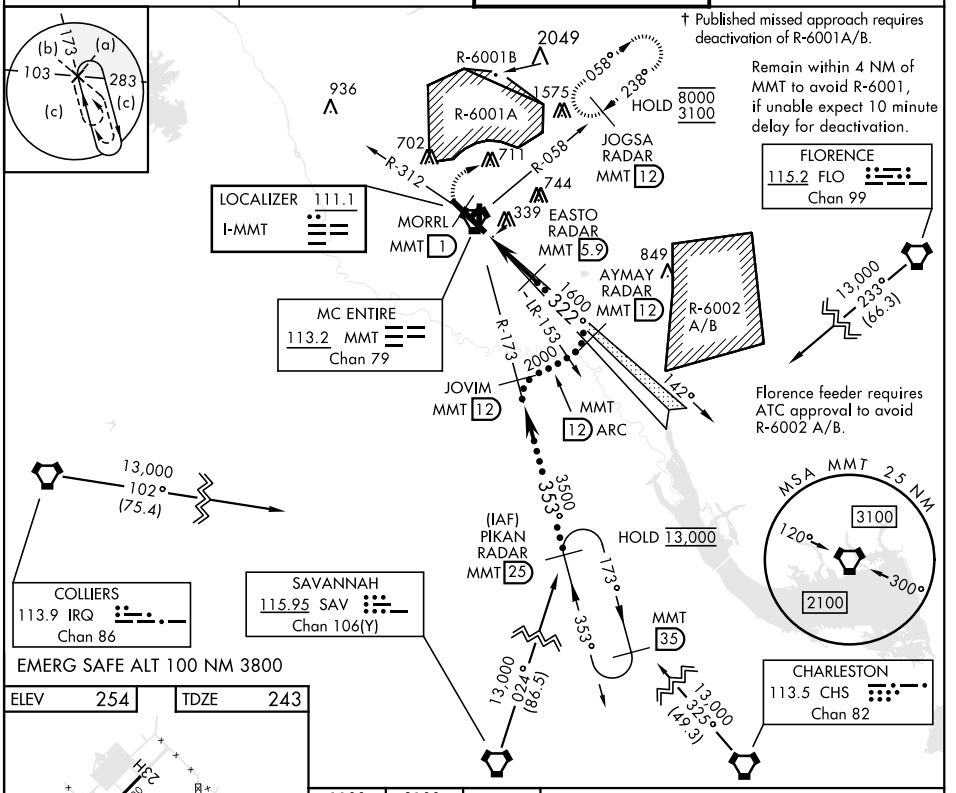

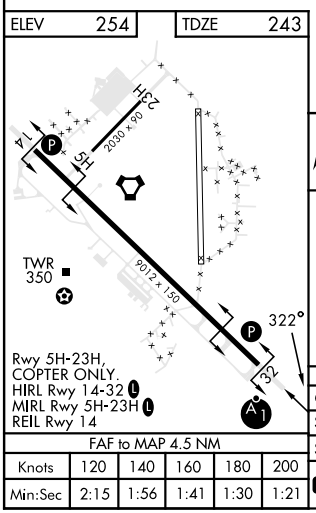

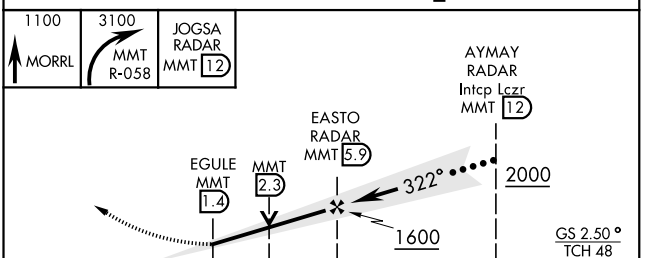

FAF to MAP 4.5 NM					
Knots	120	140	160	180	200
Min:Sec	2:15	1:56	1:41	1:30	1:21

CATEGORY	C	D	E
S-ILS 32 *	443/24 200 (200-½)		
S-LOC 32 **	620/35 377 (400-⅝)		
C CIRCLING	880-1¾ 626 (700-1¾)	940-2¼ 686 (700-2¼)	1020-2¾ 766 (800-2¾)

SE-2, 27 NOV 2025 to 25 DEC 2025