APP CRS	Rwy Ldg	13492
324°	TDZE	1167
	Apt Elev	1189

RNAV (RNP) Z RWY 32R
GRANT COUNTY INTL (MWH)

RNP AR APCH-GPS.

For uncompensated Baro-VNAV systems, procedure NA below -15°C or above 54°C. For inoperative ALS increase RNP 0.10 visibility all Cats to RVR 4000, increase RNP 0.30 visibility all Cats to RVR 6000.

MALSR

MISSED APPROACH: Climb to 4000 on track 324° to FORWY right turn to WEPMO and track 139° to BATUM and hold.

ATIS	GRANT COUNTY APP CON ★	GRANT COUNTY TOWER ★	GND CON	UNICOM
119.05	126.4 379.95	118.25 (CTAF) L 257.8 (E) 128.0 257.8 (W)	121.9	122.95

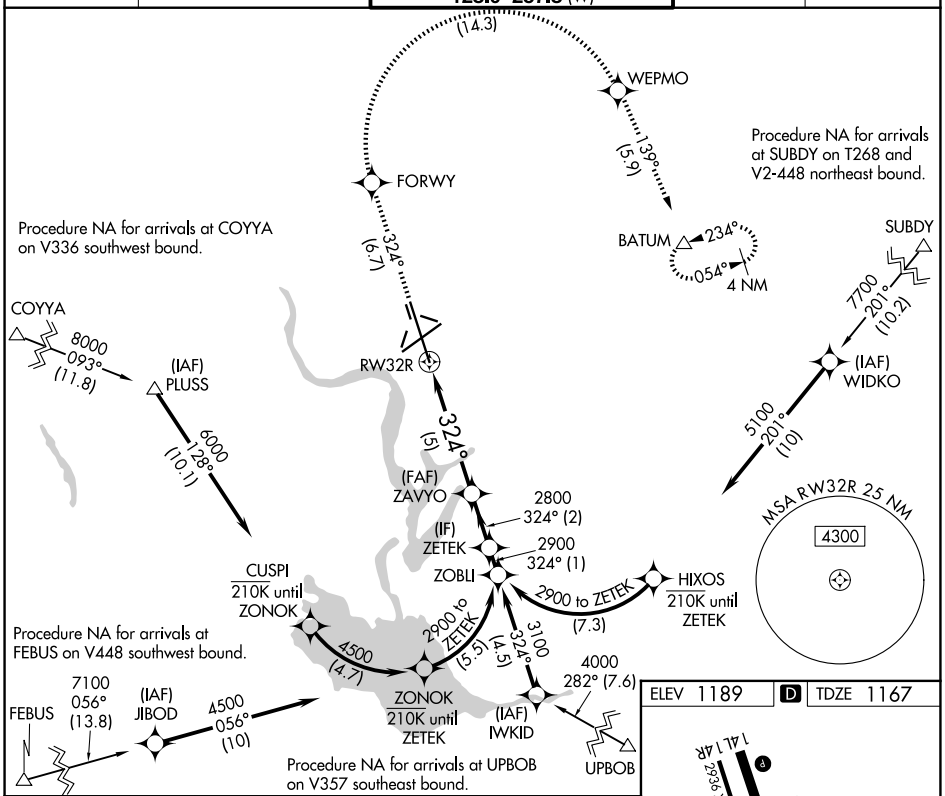

4000	FORWY		WEPMO	tr 139°	BATUM
tr 324°					

VGSI and RNAV glidepath not coincident (VGSI Angle 3.00/TCH 76).

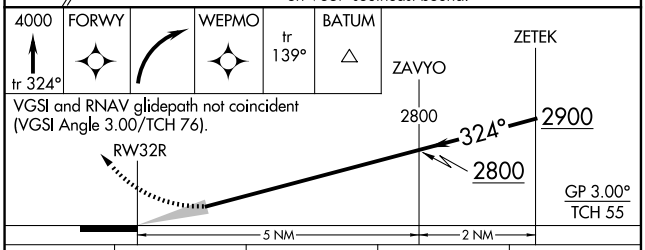

CATEGORY	A	B	C	D
RNP 0.10 DA	1417/24	250 (300-½)		
RNP 0.30 DA	1564/35	397 (400-⅝)		

AUTHORIZATION REQUIRED

ELEV 1189 D TDZE 1167

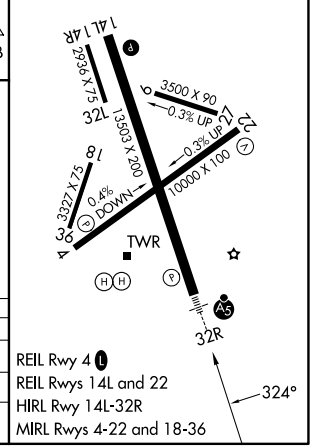

REIL Rwy 4 L
REIL Rwys 14L and 22
HIRL Rwy 14L-32R
MIRL Rwys 4-22 and 18-36

NW-1, 27 NOV 2025 to 25 DEC 2025

NW-1, 27 NOV 2025 to 25 DEC 2025