WAAS CH 82630 W18A	APP CRS 178°	Rwy Ldg 3999 TDZE 888 Apt Elev 894

RNAV (GPS) RWY 18
BUTLER MEML (BUM)

RNP APCH.

Baro-VNAV NA. Use Clinton altimeter setting; when not received, use Kansas City Downtown/Wheeler Fld altimeter setting and increase all DA/MDA 60 feet, increase LPV and LNAV/VNAV all Cats visibility ¼ mile.

MISSED APPROACH: Climb to 4000 direct FONIE and hold, continue climb in hold to 4000.

KANSAS CITY CENTER	CTAF
125.55 327.0	122.9

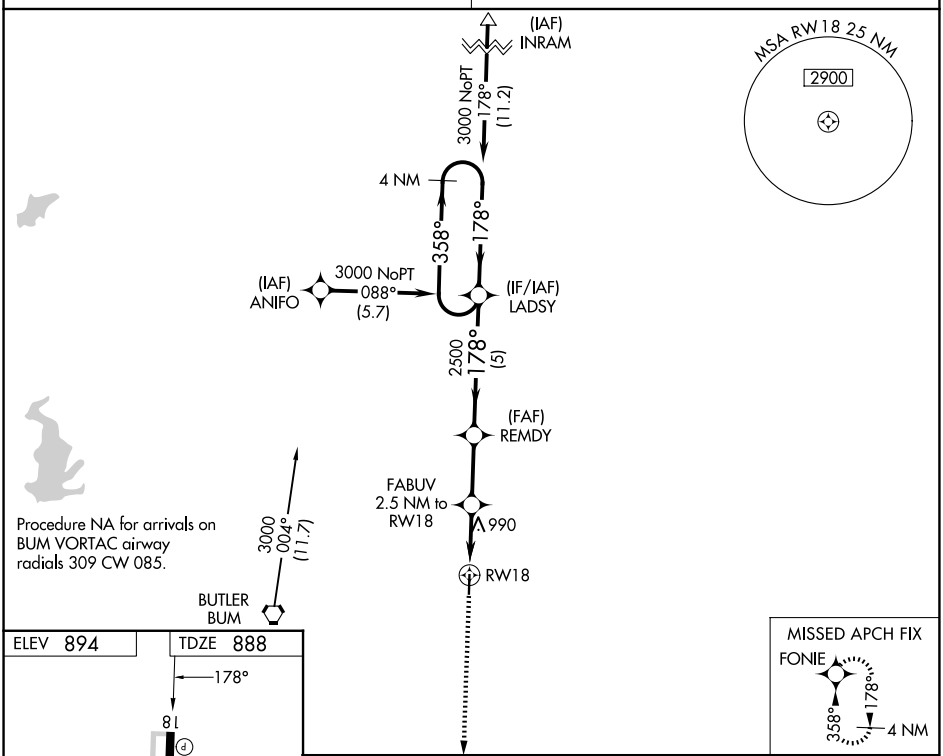

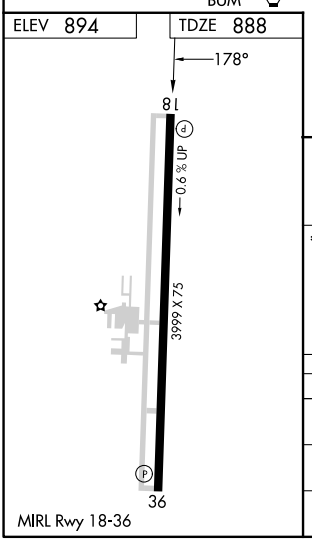

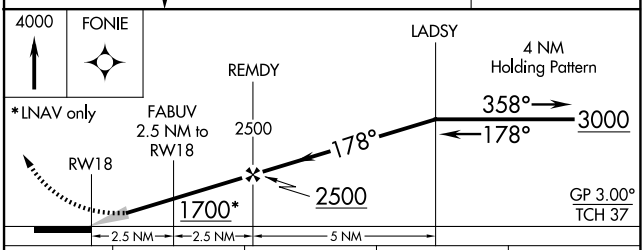

CATEGORY	A	B	C	D
LPV DA	1220-1⅛ 332 (400-1⅛)		NA	
LNAV/VNAV DA	1220-1⅛ 332 (400-1⅛)		NA	
LNAV MDA	1340-1 452 (500-1)		NA	

NC-3, 27 NOV 2025 to 25 DEC 2025