WAAS CH 90530 W36A	APP CRS 358°	Rwy Ldg 3999 TDZE 894 Apt Elev 894

RNAV (GPS) RWY 36
BUTLER MEML (BUM)

RNP APCH.

NA

Baro-VNAV NA. Use Clinton altimeter setting; when not received, use Kansas City Downtown/Wheeler Fld altimeter setting and increase all DA/MDA 60 feet, increase LPV and LNAV/VNAV all Cats visibility ¼ mile. Rwy 36 helicopter visibility reduction below ¾ SM NA.

MISSED APPROACH: Climb to 3000 direct LADSY and hold.

KANSAS CITY CENTER	CTAF
125.55 327.0	122.9

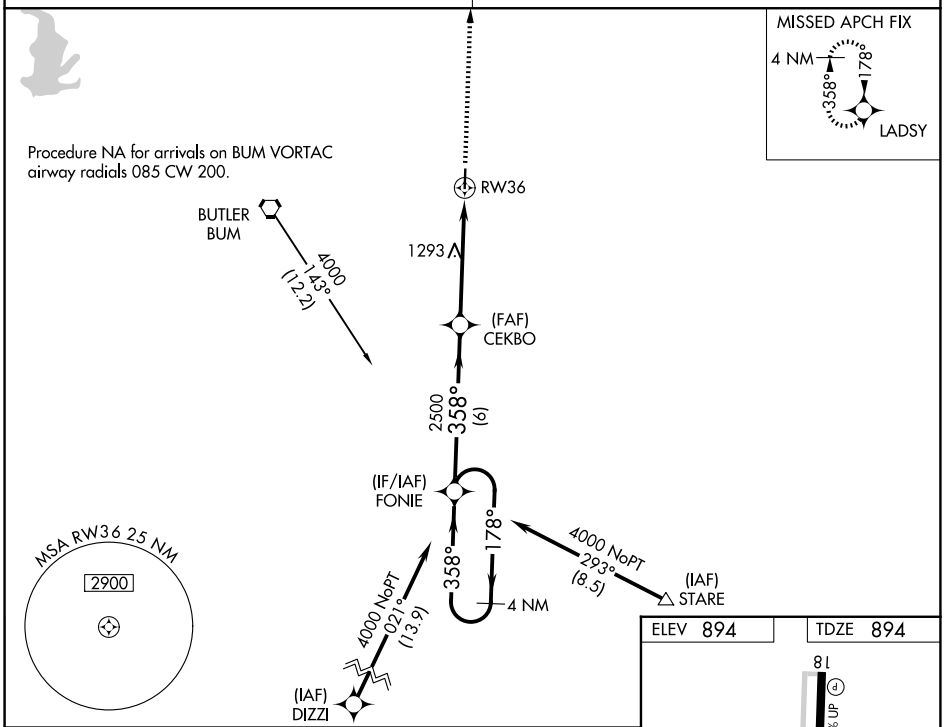

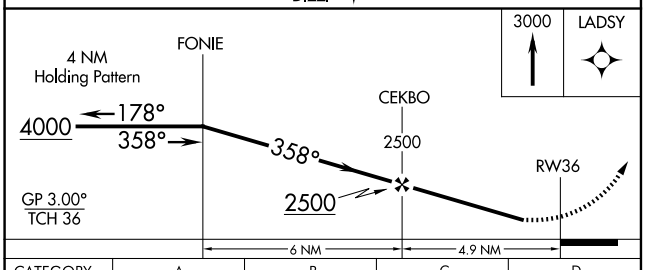

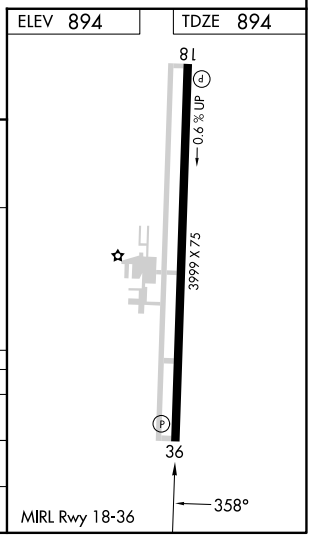

CATEGORY	A	B	C	D
LPV DA	1226-1⅛ 332 (400-1⅛)		NA	
LNAV/VNAV DA	1523-2¼ 629 (700-2¼)		NA	
LNAV MDA	1640-1 746 (800-1)	1640-1¼ 746 (800-1¼)	NA	

NC-3, 27 NOV 2025 to 25 DEC 2025
NC-3, 27 NOV 2025 to 25 DEC 2025