WAAS CH 56430 W06A	APP CRS 058°	Rwy Ldg 6006 TDZE 186 Apt Elev 213

RNAV (GPS) Z RWY 6
TRENTON MERCER (TTN)

RNP APCH - GPS.

Baro-VNAV and VDP NA when using Northeast Philadelphia altimeter setting. For uncompensated Baro-VNAV systems, LNAV/VNAV NA below -13°C or above 54°C. When local altimeter setting not received, use Northeast Philadelphia altimeter setting and increase LPV DA to 437 feet; increase LNAV/VNAV DA to 658 feet and all visibilities ¼ SM; increase all MDAs 60 feet and LNAV visibility Cat C/D ¼ SM, and Circling visibility Cat C ¼ SM. For inop ALS, increase LNAV visibility Cats C/D to 1⅜. For inop ALS when using Northeast Philadelphia altimeter setting, increase LNAV/VNAV all Cats visibility to 1⅜ and LNAV visibility Cats C/D to 1⅝. When Circling to Rwy 34 at night, operational VGSI required, remain on or above VGSI glidepath until threshold.

MALSR

MISSED APPROACH: Climb to 1500 then climbing left turn to 2700 direct ZUBAX and hold.

ATIS	PHILADELPHIA APP CON	TRENTON TOWER ★	GND CON	UNICOM
126.775	123.8 291.7	120.7 (CTAF) L 257.8	121.9 257.8	122.95

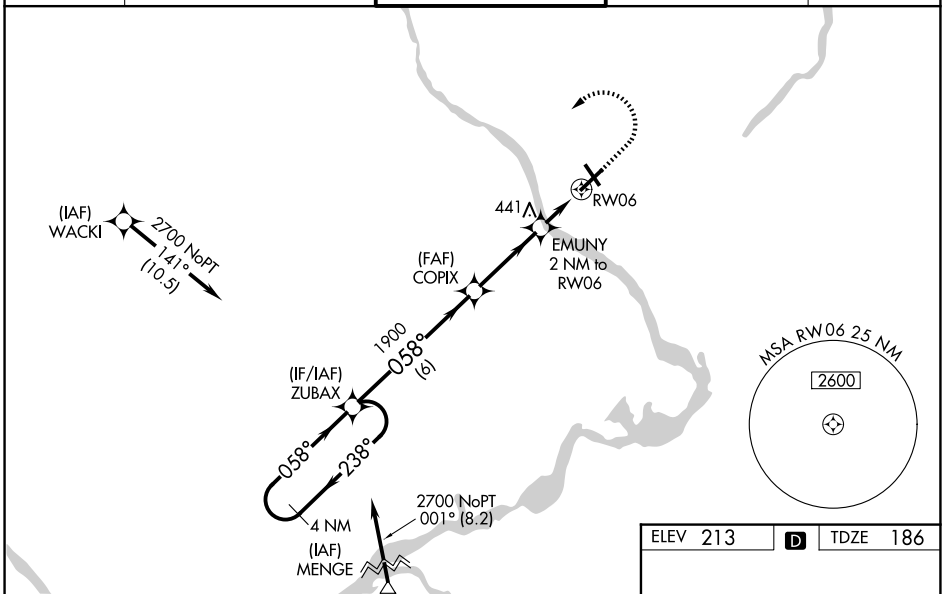

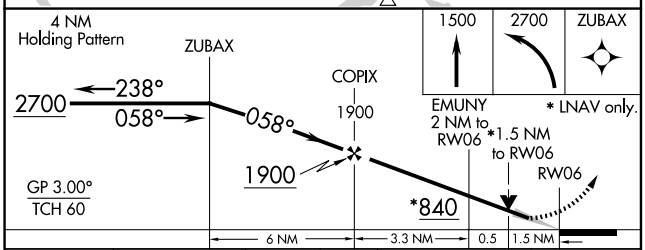

CATEGORY	A	B	C	D
LPV DA	390-½ 204 (200-½)			
LNAV/VNAV DA	611-¾ 425 (400-¾)			
LNAV MDA	700-½ 514 (500-½)		700-1 514 (500-1)	
CIRCLING	700-1 487 (500-1)		760-1½ 547 (600-1½)	960-2½ 747 (800-2½)

ELEV 213 D TDZE 186

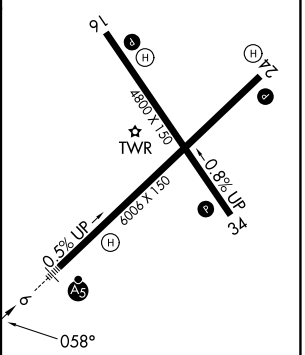

HIRL Rwys 6-24 and 16-34 L
REIL Rwys 16, 24 and 34 L

NE-2, 27 NOV 2025 to 25 DEC 2025

NE-2, 27 NOV 2025 to 25 DEC 2025