VORTAC ICT	APP CRS	Rwy Ldg	6301
113.8	119°	TDZE	1333
Chan 85		Apt Elev	1333

VOR RWY 14
WICHITA DWIGHT D EISENHOWER NTL (ICT)

MISSED APPROACH: Climb to 3000 then climbing right turn to 3600 direct ICT VORTAC and hold.

ATIS	WICHITA APP CON	WICHITA TOWER	GND CON
125.15	126.7 353.5	118.2 257.8	121.9 348.6

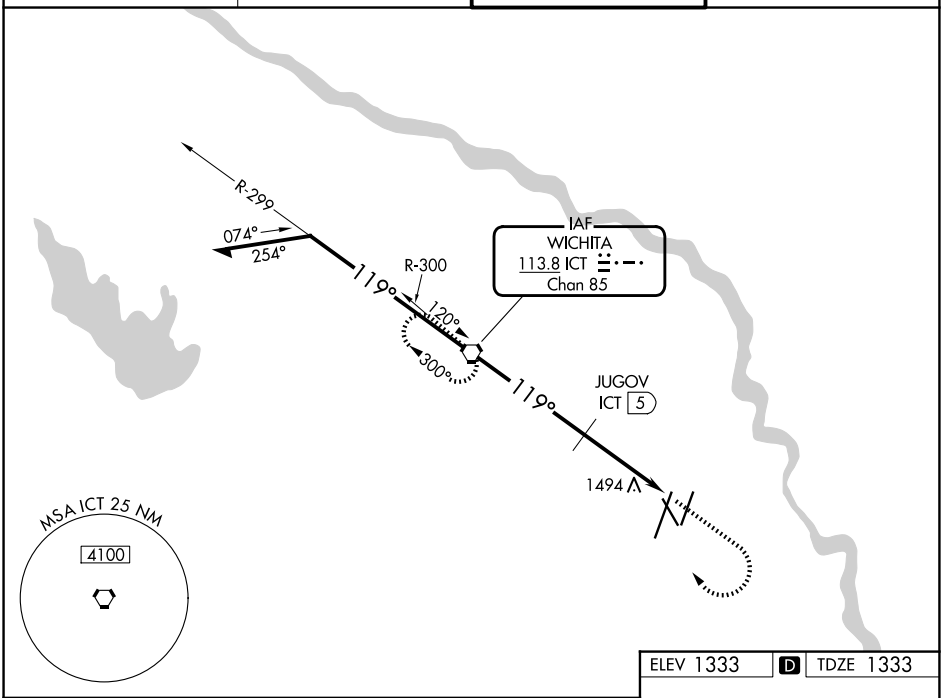

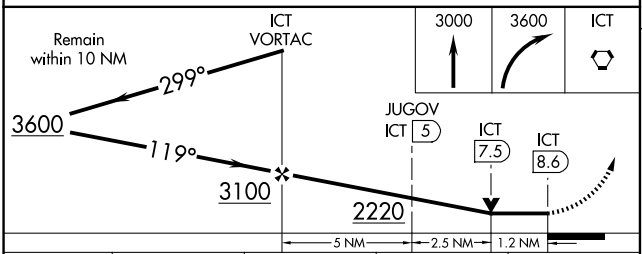

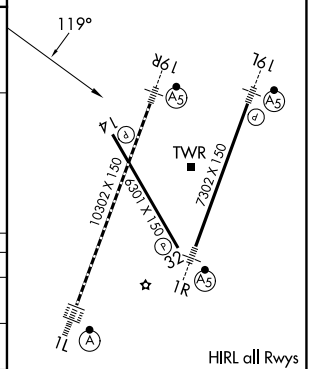

CATEGORY	A	B	C	D
S-14	2220-1¼ 887 (900-1¼)		2220-2½ 887 (900-2½)	
CIRCLING	2220-1¼ 887 (900-1¼)		2220-2¾ 887 (900-2¾)	2220-3 887 (900-3)
JUGOV FIX MINIMUMS				
S-14	1760-1 427 (500-1)		1760-1¼ 427 (500-1¼)	
CIRCLING	1800-1 467 (500-1)		1980-1¾ 647 (700-1¾)	1980-2 647 (700-2)

FAF to MAP 8.6 NM

Knots	60	90	120	150	180
Min:Sec	8:36	5:44	4:18	3:26	2:52