WAAS CH 45612 W15A	APP CRS 146°	Rwy Ldg 10179 TDZE 75 Apt Elev 100

RNAV (GPS) RWY 15
COLD BAY (CDB) (PACD)

RNP APCH.

For uncompensated Baro-VNAV systems, LNAV/VNAV NA below -10°C or above 54°C. Circling NA for Cat A southwest of Rwy 15-33 at night. Circling NA for Cats B/C/D southwest of Rwy 15-33. For inop ALS, increase LNAV/VNAV all Cats visibility to RVR 4000 and LNAV Cat C/D visibility to RVR 6000.
RVR 1800 authorized with use of FD or AP or HUD to DA.

MALSR

MISSED APPROACH: Climb to 4100 direct PABGE and on track 134° to AFVEK and hold, continue climb-in-hold to 4100.

ASOS	ANCHORAGE CENTER	COLD BAY RADIO
135.75	118.5 278.3	123.6 (CTAF) L

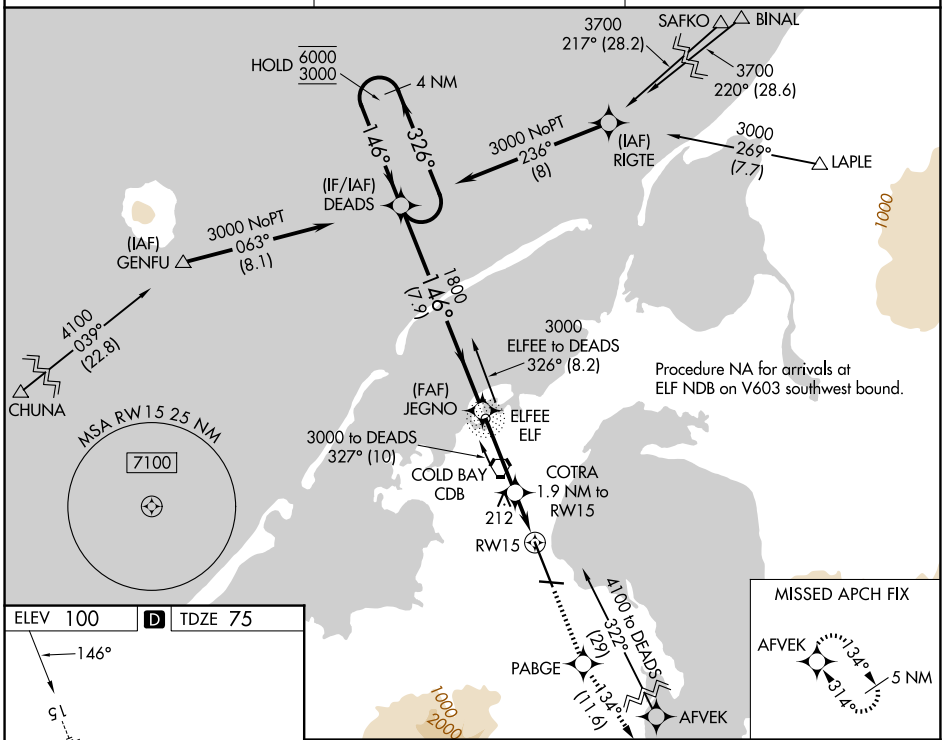

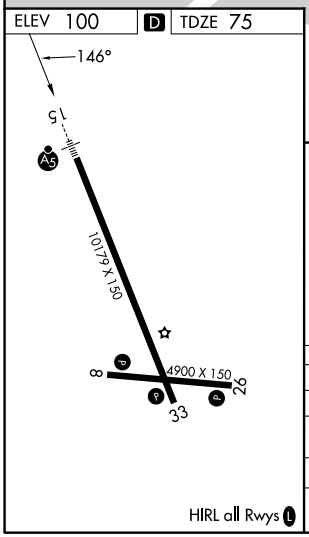

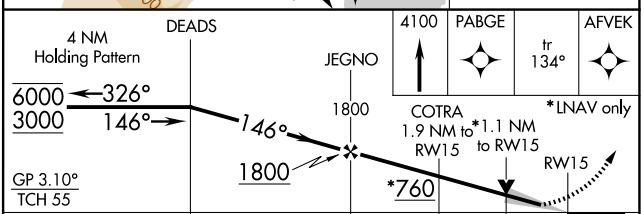

CATEGORY	A	B	C	D
LPV DA#	275/24 200 (200-½)			
LNAV/VNAV DA	325/24 250 (300-½)			
LNAV MDA	480/24 405 (400-½)		480/40 405 (400-¾)	
CIRCLING	540-1 440 (500-1)	560-1 460 (500-1)	560-1½ 460 (500-1½)	860-2½ 760 (800-2½)

AK, 27 NOV 2025 to 22 JAN 2026

AK, 27 NOV 2025 to 22 JAN 2026