WAAS CH 81815 W07A	APP CRS 074°	Rwy Ldg 12400 TDZE 132 Apt Elev 151

RNAV (GPS) Y RWY 7R

TED STEVENS ANCHORAGE INTL (ANC) (PANC)

RNP APCH.

For uncompensated Baro-VNAV systems, LNAV/VNAV NA below -18°C or above 54°C. For inop ALS, increase LNAV/VNAV all Cats and LNAV Cat C/D visibility to 1⅜ SM.

-21°C

ALSF-2

MISSED APPROACH: Climb to 900 then climbing right turn to 3000 direct JUKEP and hold.

D-ATIS	ANCHORAGE APP CON	ANCHORAGE TOWER	GND CON	CLNC DEL
135.5	118.6 290.5	118.3 257.8	121.9 338.25	119.4 323.1

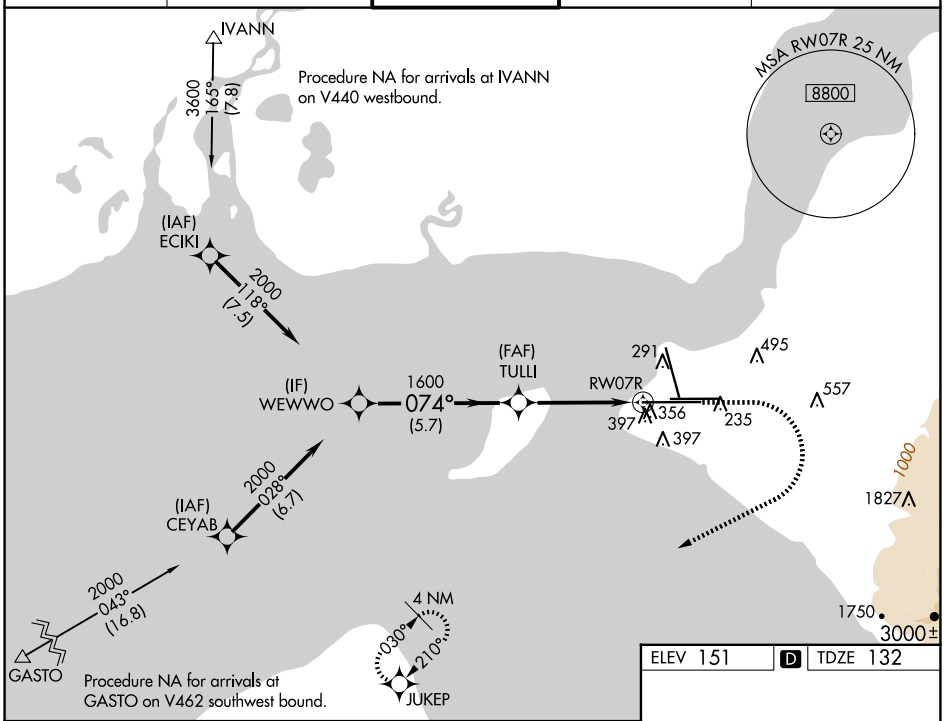

ELEV 151 D TDZE 132

VGSI and RNAV glidepath not coincident (VGSI Angle 3.00/TCH 72).

900	3000	JUKEP

* LNAV only



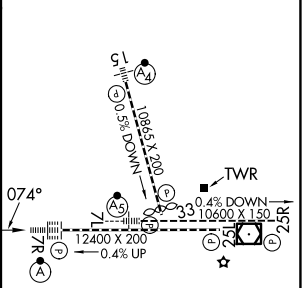

CATEGORY	A	B	C	D
LPV DA	332/18 200 (200-½)			
LNAV/VNAV DA	648/55 516 (500-1)			
LNAV MDA	620/24 488 (500-½)		620/50 488 (500-1)	
C CIRCLING	700-1 549 (600-1)		800-1¾ 649 (700-1¾)	920-2½ 769 (800-2½)

REIL Rwy 33
TDZ/CL Rwys 7L and 7R
HIRL all Rwys

AK, 27 NOV 2025 to 22 JAN 2026
AK, 27 NOV 2025 to 22 JAN 2026