APP CRS	Rwy Ldg	6500
180°	TDZE	66
	Apt Elev	66

RNAV (GPS) RWY 18
ST PAUL ISLAND (SNP) (PASN)

RNP APCH.
Inoperative table does not apply.
Circling NA west of Rwy 18-36.
Rwy 18 helicopter visibility reduction below 1 SM NA.

MALSF

MISSED APPROACH: Climbing left turn to 2300 direct KUNNA and hold.

ASOS	ANCHORAGE CENTER	CTAF
135.75	119.1 339.8	122.3 L

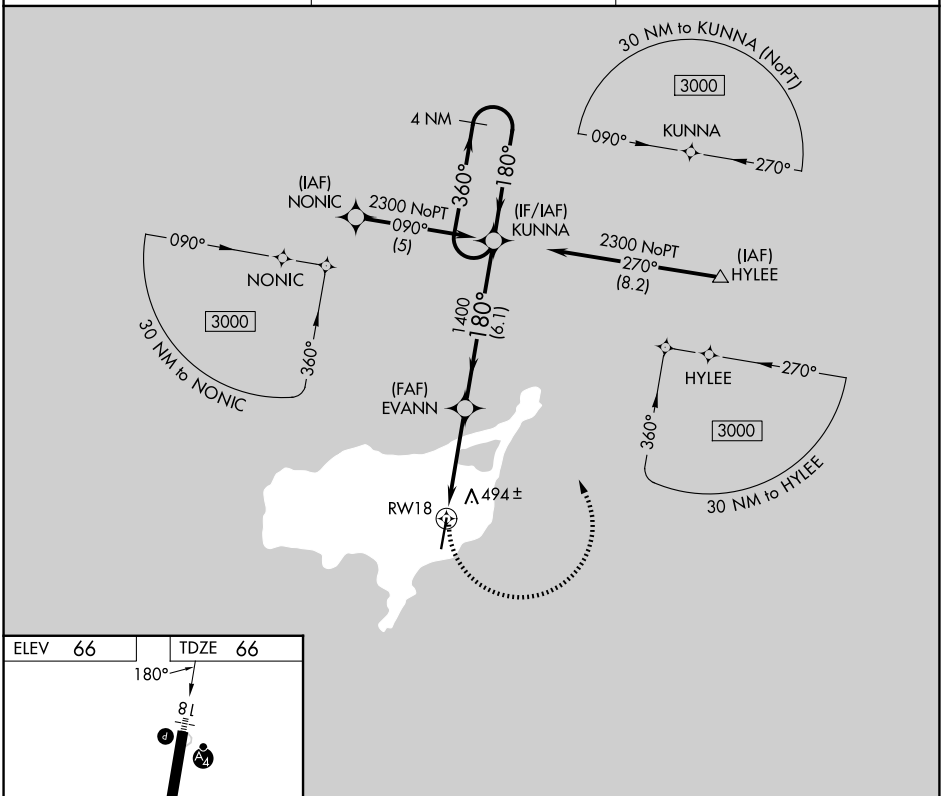

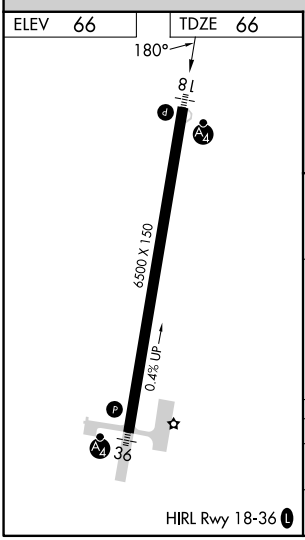

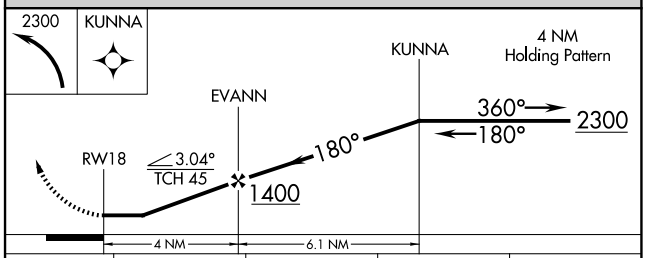

CATEGORY	A	B	C	D
LNAV MDA	740-1 674 (700-1)		740-1¾ 674 (700-1¾)	740-2 674 (700-2)
CIRCLING	800-1 734 (800-1)		800-2 734 (800-2)	800-2¼ 734 (800-2¼)

AK, 27 NOV 2025 to 22 JAN 2026

AK, 27 NOV 2025 to 22 JAN 2026