LOC I-DPA	APP CRS	Rwy Ldg	4750
109.5	097°	TDZE	756
		Apt Elev	759

ILS or LOC RWY 10
DUPAGE (DPA)

Circling Rwy 15, 28, 33 NA at night. When local altimeter setting not received, use ARR altimeter setting and increase S-ILS 10 DA to 993 feet; increase all MDAs 40 feet; and Circling visibility Cat C/D ¼ SM.

MISSED APPROACH: Climb to 1200 then climbing right turn to 2600 direct JOT VOR/DME and hold.

ATIS	CHICAGO APP CON	DUPAGE TOWER	GND CON
132.075	133.5 349.0	120.9 257.8	121.8

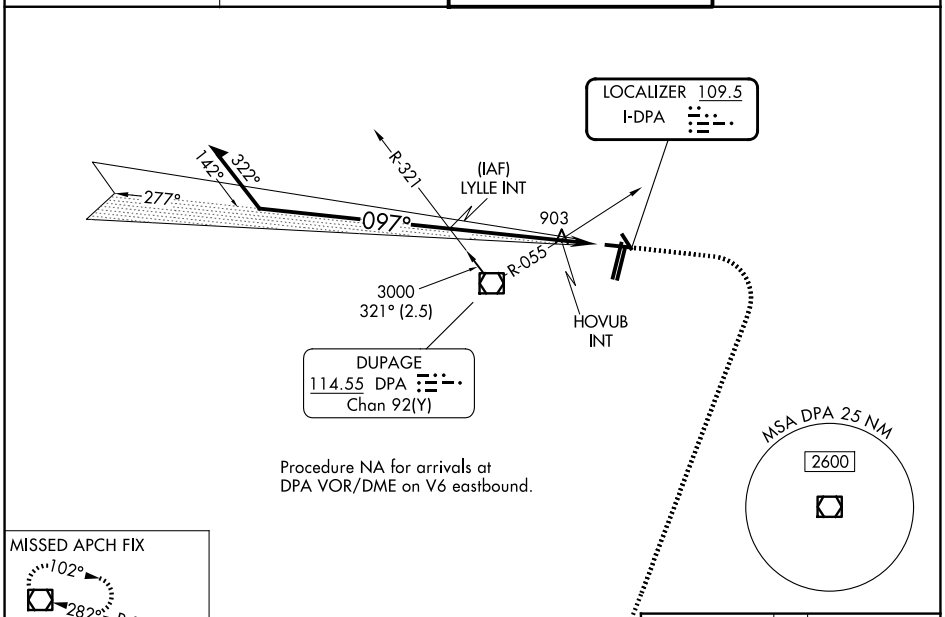

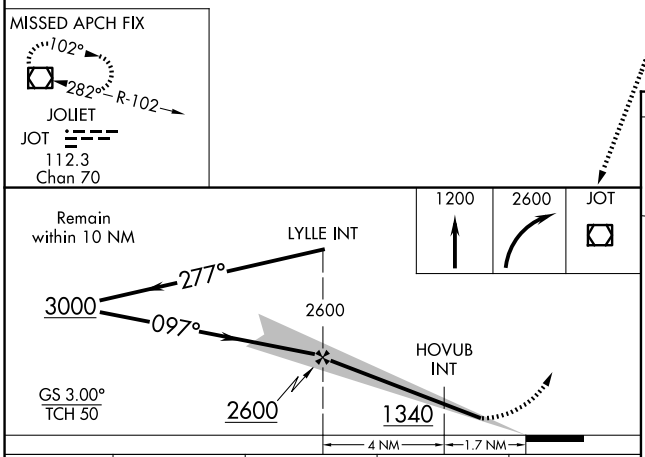

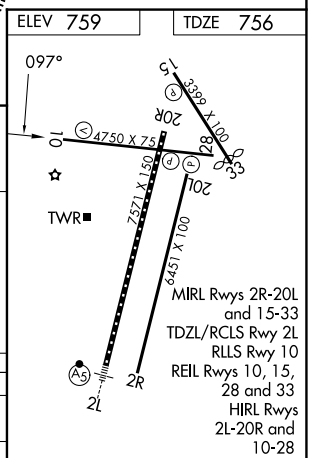

CATEGORY	A	B	C	D
S-ILS 10	956-¾ 200 (200-¾)			
S-LOC 10	1220-1 464 (500-1)		1220-1⅜ 464 (500-1⅜)	
CIRCLING	1260-1 501 (600-1)	1360-1 601 (700-1)	1460-2 701 (800-2)	1460-2¼ 701 (800-2¼)

FAF to MAP 5.6 NM

Knots	60	90	120	150	180
Min:Sec	5:36	3:44	2:48	2:14	1:52

EC-3, 27 NOV 2025 to 25 DEC 2025
EC-3, 27 NOV 2025 to 25 DEC 2025