WAAS CH 53618 W10A	APP CRS 097°	Rwy Ldg 4750 TDZE 756 Apt Elev 759

RNAV (GPS) RWY 10

DUPAGE (DPA)

For uncompensated Baro-VNAV systems, LNAV/VNAV NA below -16°C (4°F) or above 54°C (130°F). DME/DME RNP-0.3 NA. When local altimeter setting not received, use Aurora altimeter setting: increase LPV DA to 993 feet and LNAV/VNAV DA to 1281; increase all MDA 40 feet and visibility LNAV Cat D and Circling Cat C/D ¼ SM. VDP and Baro-VNAV NA when using Aurora altimeter setting. Circling Rwy 15, 28, 33 NA at night.

MISSED APPROACH: Climb to 2600 direct PEPRE and right turn on track 204° to JOT VOR/DME and hold.

ATIS	CHICAGO APP CON	DUPAGE TOWER	GND CON
132.075	133.5 349.0	120.9 257.8	121.8

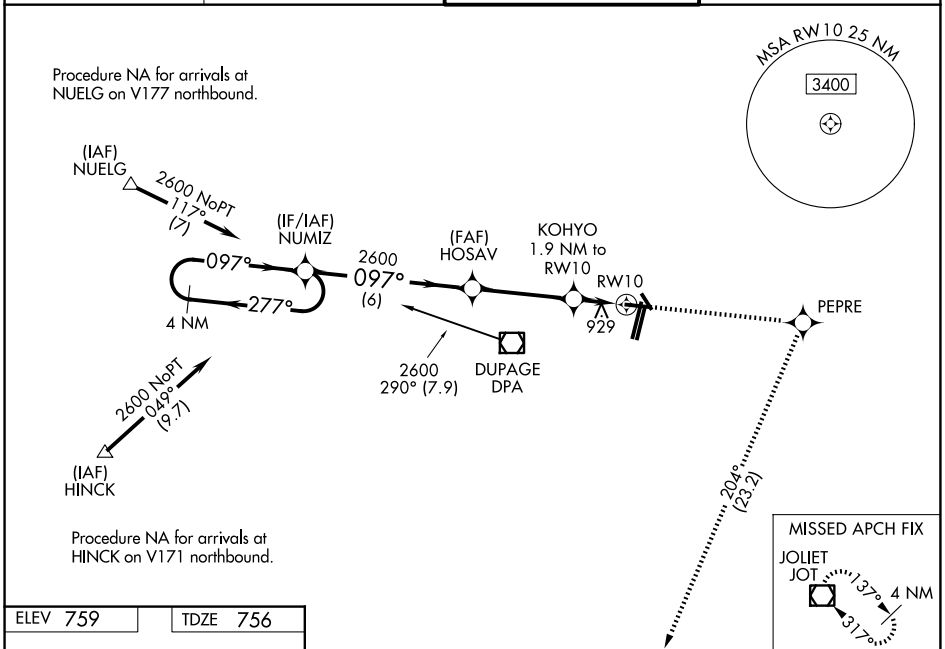

ELEV 759 TDZE 756

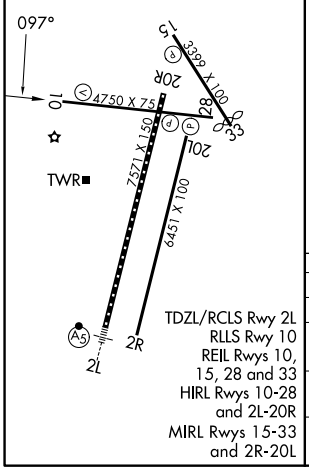

TDZL/RCLS Rwy 2L
RLLS Rwy 10
REIL Rwys 10, 15, 28 and 33
HIRL Rwys 10-28 and 2L-20R
MIRL Rwys 15-33 and 2R-20L

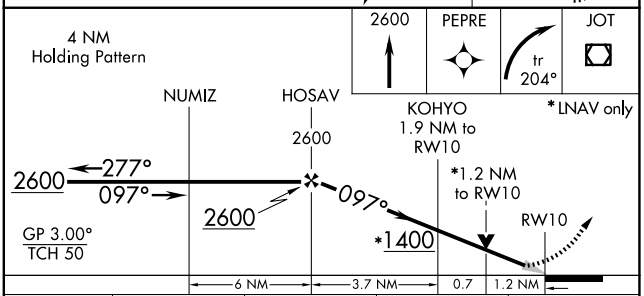

CATEGORY	A	B	C	D
LPV DA	956-¾ 200 (200-¾)			
LNAV/VNAV DA	1244-1¾ 488 (500-1¾)			
LNAV MDA	1180-1 424 (500-1)		1180-1¼ 424 (500-1¼)	
CIRCLING	1260-1 501 (600-1)	1360-1 601 (700-1)	1460-2 701 (800-2)	1460-2¼ 701 (800-2¼)

EC-3, 27 NOV 2025 to 25 DEC 2025
EC-3, 27 NOV 2025 to 25 DEC 2025