RNAV (GPS) RWY 35
MAJORS (GVT)

APP CRS	Rwy Ldg	8030
356°	TDZE	532
	Apt Elev	535

RNP APCH - GPS.

T A Rwy 35 helicopter visibility reduction below ¾ SM NA.

MISSED APPROACH: Climb to 3000 direct CIPEX and hold.

AWOS-3	FORT WORTH CENTER	MAJORS TOWER ★	GND CON	UNICOM
133.425	132.025 317.75	118.65 (CTAF) L 385.425	121.7 335.8	122.95

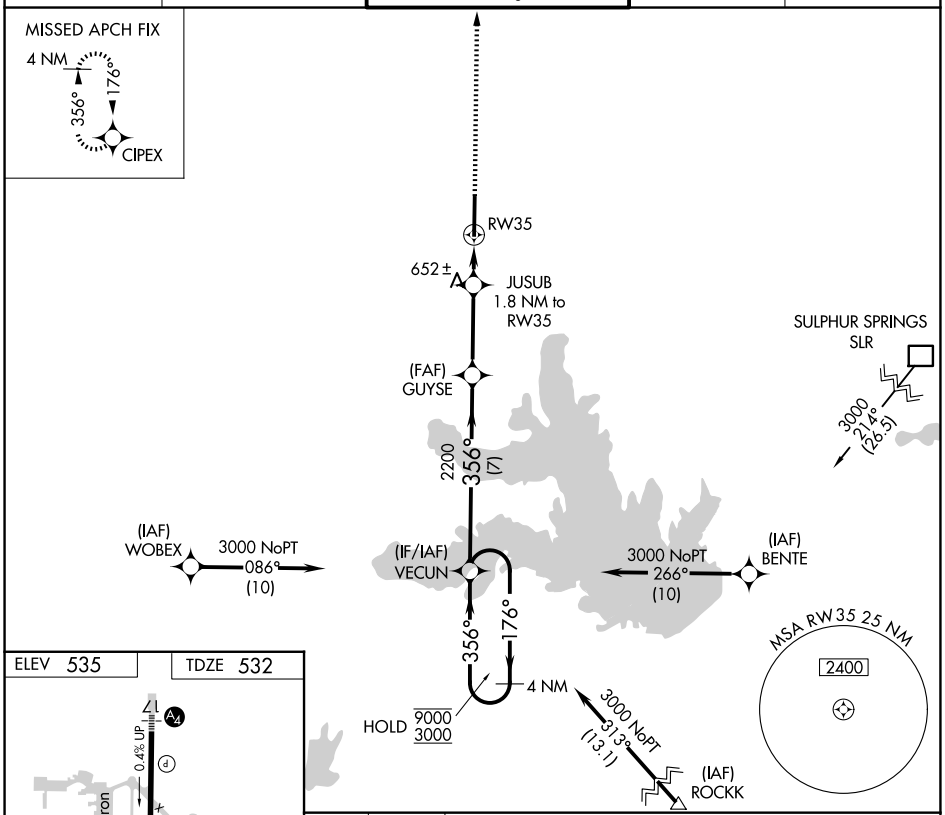

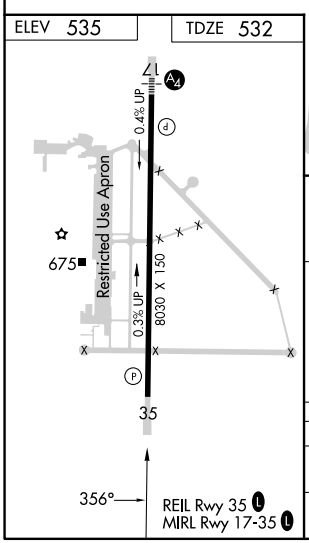

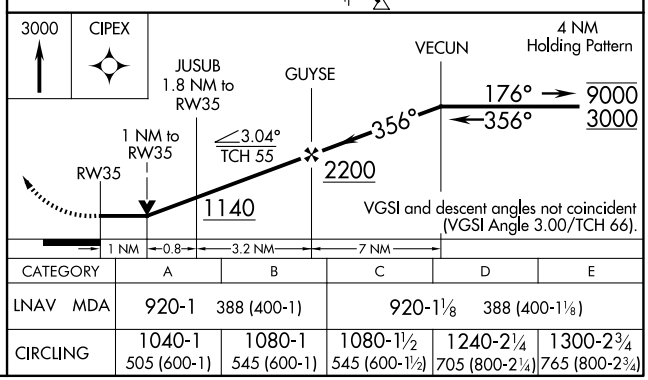

CATEGORY	A	B	C	D	E
LNAV MDA	920-1 388 (400-1)		920-1⅛ 388 (400-1⅛)		
CIRCLING	1040-1 505 (600-1)	1080-1 545 (600-1)	1080-1½ 545 (600-1½)	1240-2¼ 705 (800-2¼)	1300-2¾ 765 (800-2¾)

SC-2, 27 NOV 2025 to 25 DEC 2025

SC-2, 27 NOV 2025 to 25 DEC 2025