WAAS CH 65840 W32A	APP CRS 318°	Rwy Ldg 3034 TDZE 49 Apt Elev 49

RNAV (GPS) RWY 32
COLUSA COUNTY (O08)

RNP APCH - GPS.

T A NA Baro-VNAV NA when using Sacramento Intl altimeter setting. Rwy 32 helicopter visibility reduction below 1 SM NA. For uncompensated Baro-VNAV systems, LNAV/VNAV NA below -15°C or above 54°C. Procedure NA at night. Obtain local altimeter setting on CTAF; when not received, use Sacramento Intl altimeter setting: increase LPV DA to 381 feet, increase LNAV/VNAV DA to 551 feet and all visibilities ¼ SM; increase all MDAs 100 feet and LNAV Cat C visibility ¼ SM and Circling Cat C visibility ½ SM.

MISSED APPROACH: Climb to 2600 direct VACIA and hold.

OAKLAND CENTER	UNICOM
132.2 350.3	122.8 (CTAF) L

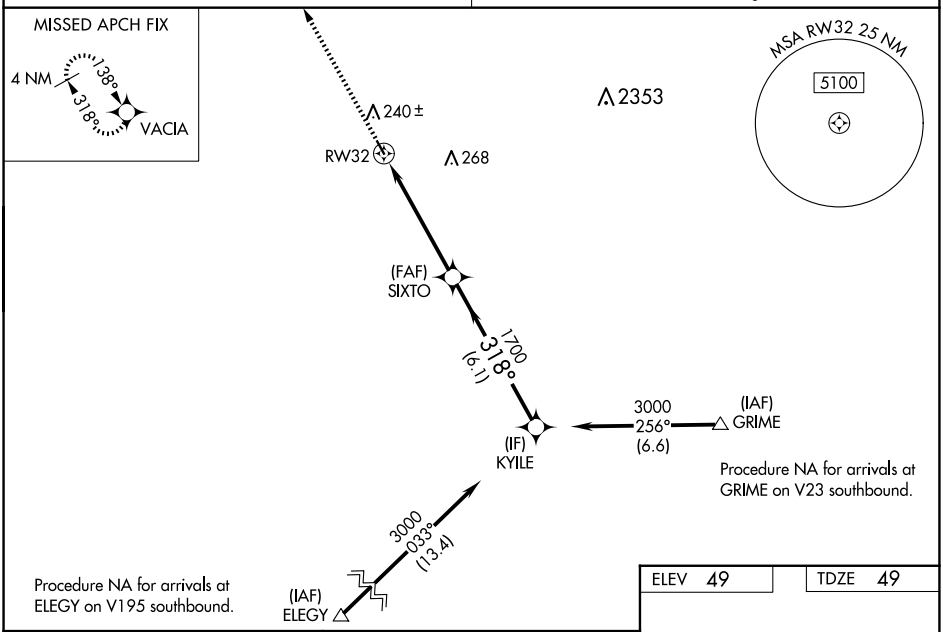

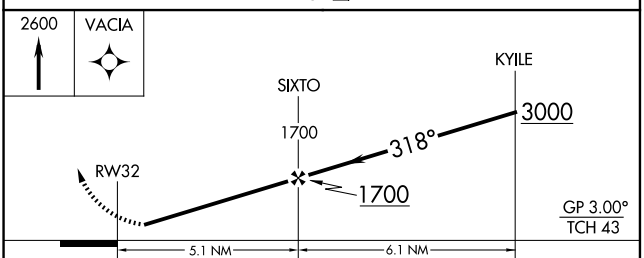

CATEGORY	A	B	C	D
LPV DA	299-1 250 (300-1)			NA
LNAV/VNAV DA	469-1⅛ 420 (500-1⅛)			NA
LNAV MDA	520-1 471 (500-1)		520-1⅜ 471 (500-1⅜)	NA
C CIRCLING	600-1 551 (600-1)		620-1½ 571 (600-1½)	NA

ELEV 49	TDZE 49

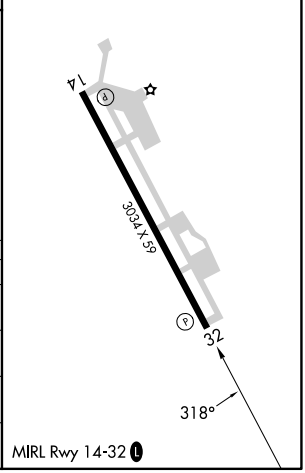

SW-2, 27 NOV 2025 to 25 DEC 2025
SW-2, 27 NOV 2025 to 25 DEC 2025