WAAS CH 70711 W34A	APP CRS 340°	Rwy Ldg 7100 TDZE 1232 Apt Elev 1232

RNAV (GPS) RWY 34
BRAINERD LAKES RGNL (BRD)

RNP APCH - GPS.

For uncompensated Baro-VNAV systems, LNAV/VNAV NA below -21°C or above 54°C. Baro-VNAV and VDP NA when using AIT altimeter setting. When local altimeter setting not received, use AIT altimeter setting and increase LPV DA to 1484 feet; increase LNAV/VNAV DA to 1578 feet and all visibilities ⅛ SM. Increase all MDAs 60 feet and LNAV visibility Cat C/D ¼ SM. For inop ALS when using AIT altimeter setting, increase LNAV/VNAV all Cats visibility to 1 SM. For inop ALS increase LNAV/VNAV all Cats visibility to ⅞ SM.

MALSR

MISSED APPROACH: Climb to 3300 direct KRINK and on 294° track to CUCAC and hold.

ASOS	MINNEAPOLIS CENTER	UNICOM
126.775	118.05 239.0	122.7 (CTAF) L

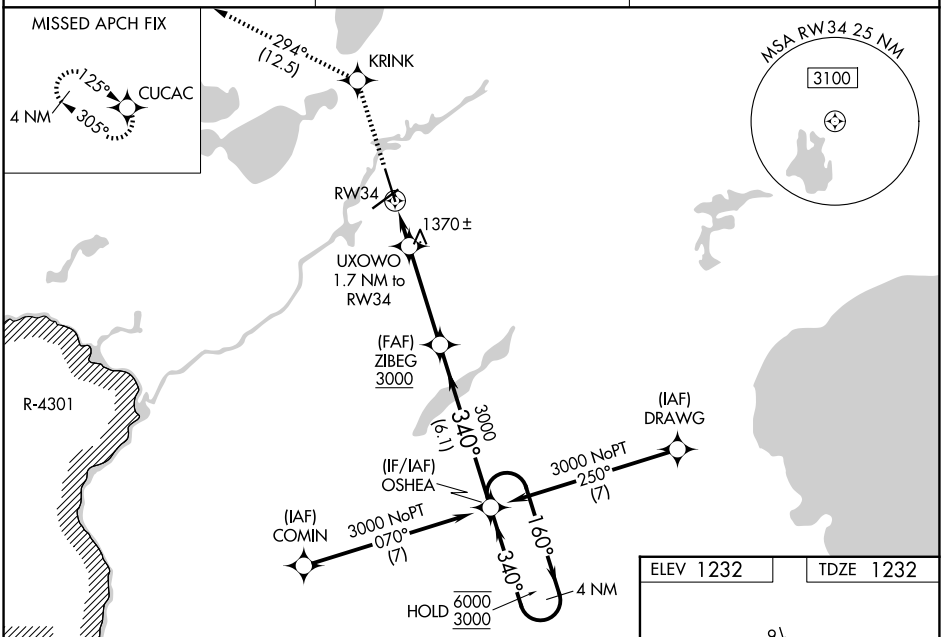

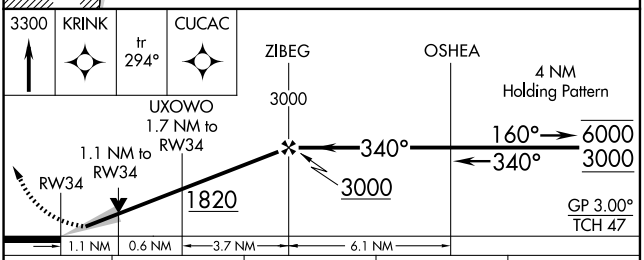

ELEV 1232 TDZE 1232

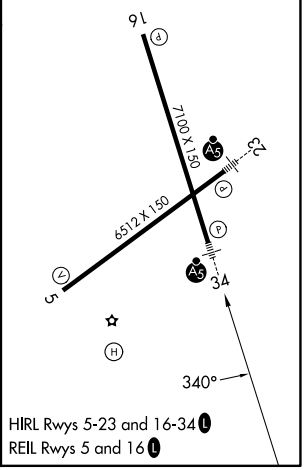

HIRL Rwys 5-23 and 16-34 L
REIL Rwys 5 and 16 L

CATEGORY	A	B	C	D
LPV DA	1432-½ 200 (200-½)			
LNAV/VNAV DA	1526-½ 294 (300-½)			
LNAV MDA	1620-½ 388 (400-½)		1620-⅝ 388 (400-⅝)	
CIRCLING	1760-1 528 (600-1)		1760-1½ 528 (600-1½)	1840-2 608 (700-2)

NC-1, 27 NOV 2025 to 25 DEC 2025
NC-1, 27 NOV 2025 to 25 DEC 2025