| LOC I-MGJ | APP CRS | Rwy Ldg | 5006 |
|---|---|---|---|
| 111.7 | 036° | TDZE | 356 |
| | | Apt Elev | 370 |

# ILS or LOC RWY 4
## ORANGE COUNTY (MGJ)

Rwy 4 helicopter visibility reduction below ¾ SM NA.
Circling Rwy 8, 22, 26 NA at night.

MISSED APPROACH: Climb to 1100 then climbing left turn to 4000 direct HUO VOR/DME and hold.

| ASOS | NEW YORK APP CON | AUNICOM |
|---|---|---|
| 119.275 | 132.75 363.1 | 122.725 (CTAF) L |

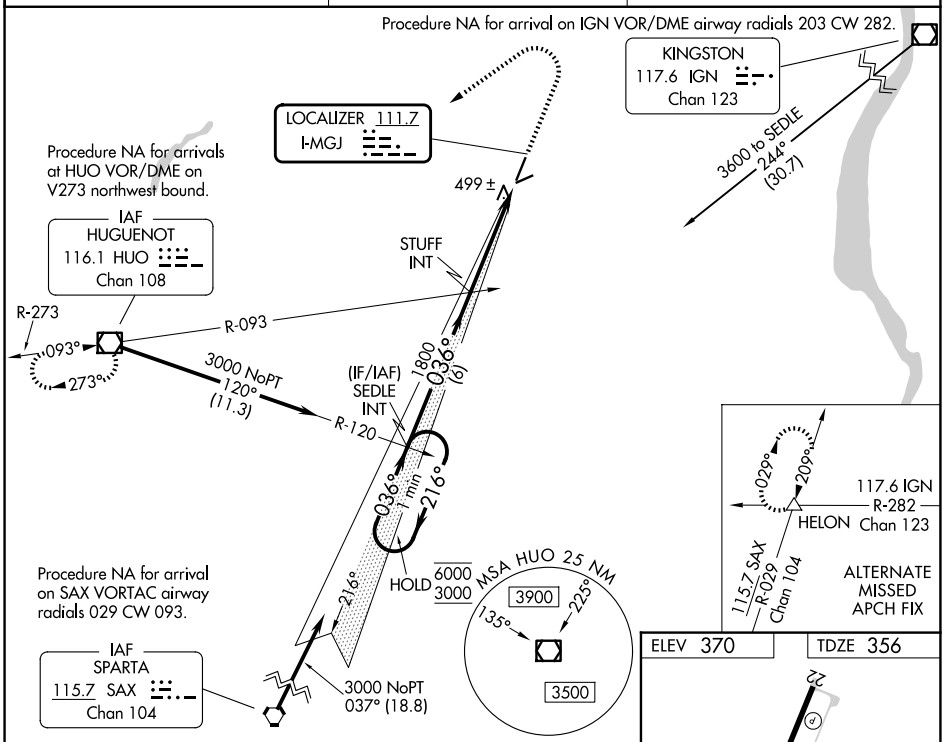


ELEV 370 TDZE 356

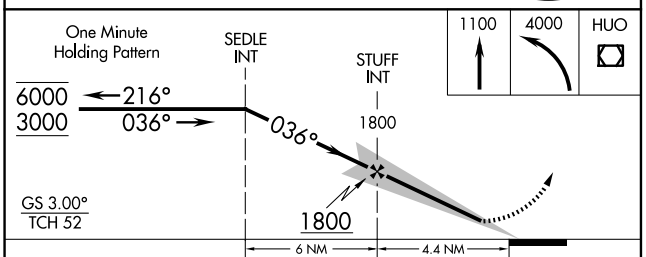


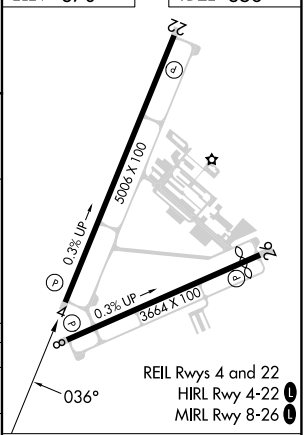


REIL Rwys 4 and 22
HIRL Rwy 4-22 L
MIRL Rwy 8-26 L

| CATEGORY | A | B | C | D |
|---|---|---|---|---|
| S-ILS 4 | 690-1 334 (400-1) | | | |
| S-LOC 4 | 960-1 604 (600-1) | | 960-1¾ 604 (600-1¾) | |
| CIRCLING | 1180-1 810 (900-1) | | 1180-2¼ 810 (900-2¼) | 1220-2¾ 850 (900-2¾) |

FAF to MAP 4.4 NM

| Knots | 60 | 90 | 120 | 150 | 180 |
|---|---|---|---|---|---|
| Min:Sec | 4:24 | 2:56 | 2:12 | 1:46 | 1:28 |

NE-2, 27 NOV 2025 to 25 DEC 2025

NE-2, 27 NOV 2025 to 25 DEC 2025