RNAV (GPS) RWY 13
DEL RIO INTL (DRT)

WAAS CH 86499 W13A	APP CRS 132°	Rwy ldg 6000 TDZE 1002 Apt Elev 1002

RNP APCH.

T A W Circling NA for Cat D southwest of Rwy 13-31. When local altimeter setting not received, use Laughlin AFB altimeter setting and increase all DA 30 feet and all MDA 40 feet, increase LPV visibility all Cats, LNAV Cats C and D and Circling Cats C and D visibility ¼ SM. Baro-VNAV NA when using Laughlin AFB altimeter setting. For uncompensated Baro-VNAV systems, LNAV/VNAV NA below -17° C (2°F) or above 47°C (116°F).

MALS

MISSED APPROACH: Climb to 4000 direct AREXE and on 069° track to DLF VORTAC and hold, continue climb-in-hold to 4000.

ASOS	DEL RIO APP CON ★	CLNC DEL	UNICOM
118.525	119.6 259.1	120.5	122.8 (CTAF) L

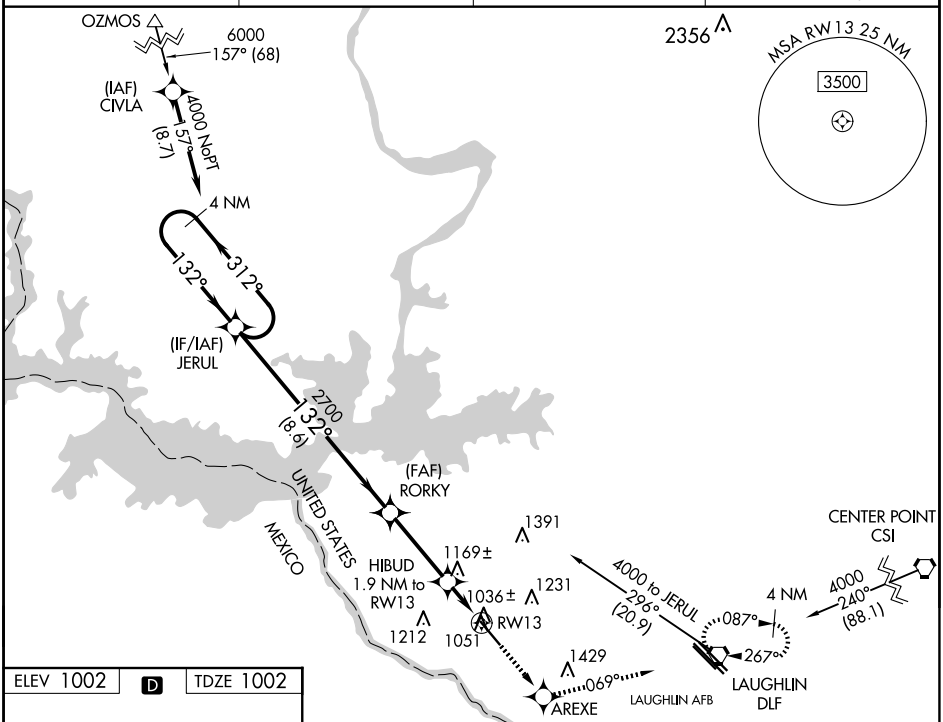

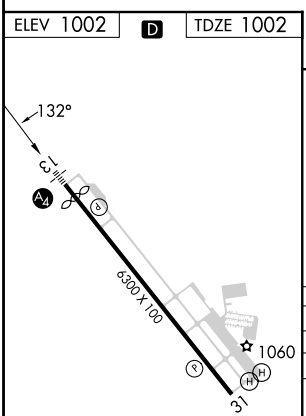

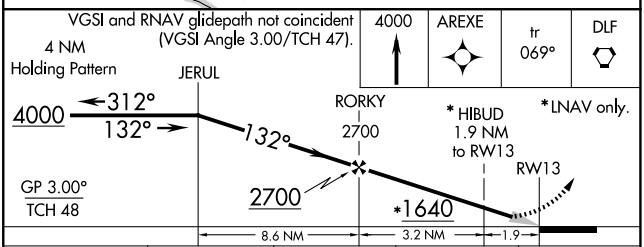

CATEGORY	A	B	C	D
LPV DA	1252-¾ 250 (300-¾)			
LNAV/VNAV DA	1401-1 399 (400-1)			
LNAV MDA	1500-½ 498 (500-½)		1500-¾ 498 (500-¾)	1500-1 498 (500-1)
CIRCLING	1500-1 498 (500-1)	1560-1 558 (600-1)	1740-2 738 (800-2)	1740-2¼ 738 (800-2¼)

SC-3, 27 NOV 2025 to 25 DEC 2025
SC-3, 27 NOV 2025 to 25 DEC 2025