WAAS CH 99530 W28A	APP CRS 279°	Rwy ldg 3597 TDZE 1892 Apt Elev 1892

RNAV (GPS) RWY 28
GRAND CANYON RGNL (N38)

RNP APCH.

Circling NA to Rwys 11 and 29. Procedure NA at night.
Rwy 28 helicopter visibility reduction below 1 SM NA.

MISSED APPROACH: Climbing right turn to 4500 direct WUDUL and hold.

AWOS-3PT	ELMIRA APP CON ★	UNICOM
120.925	128.425 257.8	122.8 (CTAF) L

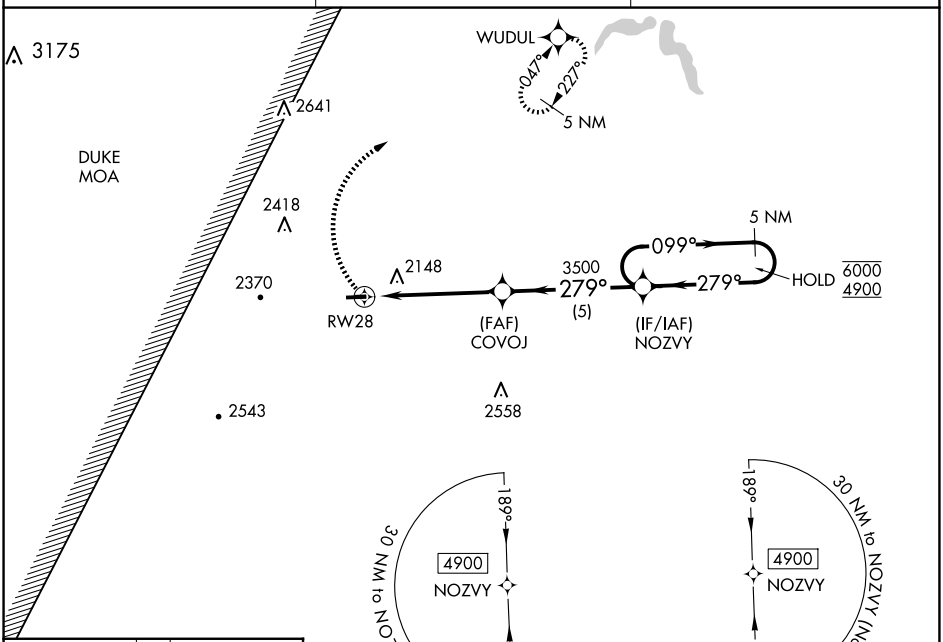

ELEV 1892 TDZE 1892

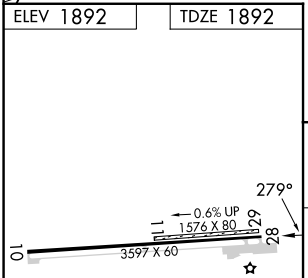

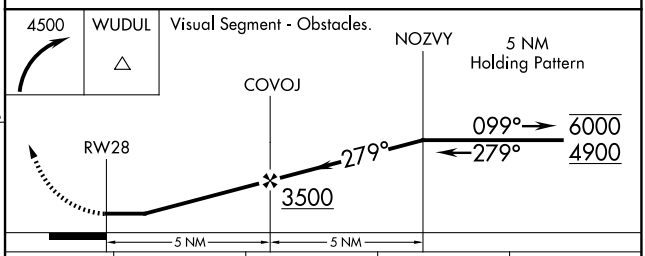

CATEGORY	A	B	C	D
LP MDA	2300-1	408 (500-1)	2300-1⅛ 408 (500-1⅛)	NA
LNAV MDA	2420-1	528 (600-1)	2420-1½ 528 (600-1½)	NA
C CIRCLING	2680-1	788 (800-1)	2740-2½ 848 (900-2½)	NA

MIRL Rwy 10-28 L
REIL Rwy 28 L

NE-4, 27 NOV 2025 to 25 DEC 2025