VOR/DME LAA	APP CRS	Rwy Ldg	6304
116.9	350°	TDZE	3705
Chan 116		Apt Elev	3705

VOR RWY 36
SOUTHEAST COLORADO RGNL (LAA)

DME required.

Rwy 36 helicopter visibility reduction below ¾ SM NA.

MISSED APPROACH: Climb to 6000 direct LAA VOR/DME and hold.

ASOS	DENVER CENTER	UNICOM
135.625	133.4 377.175	122.8 (CTAF) L

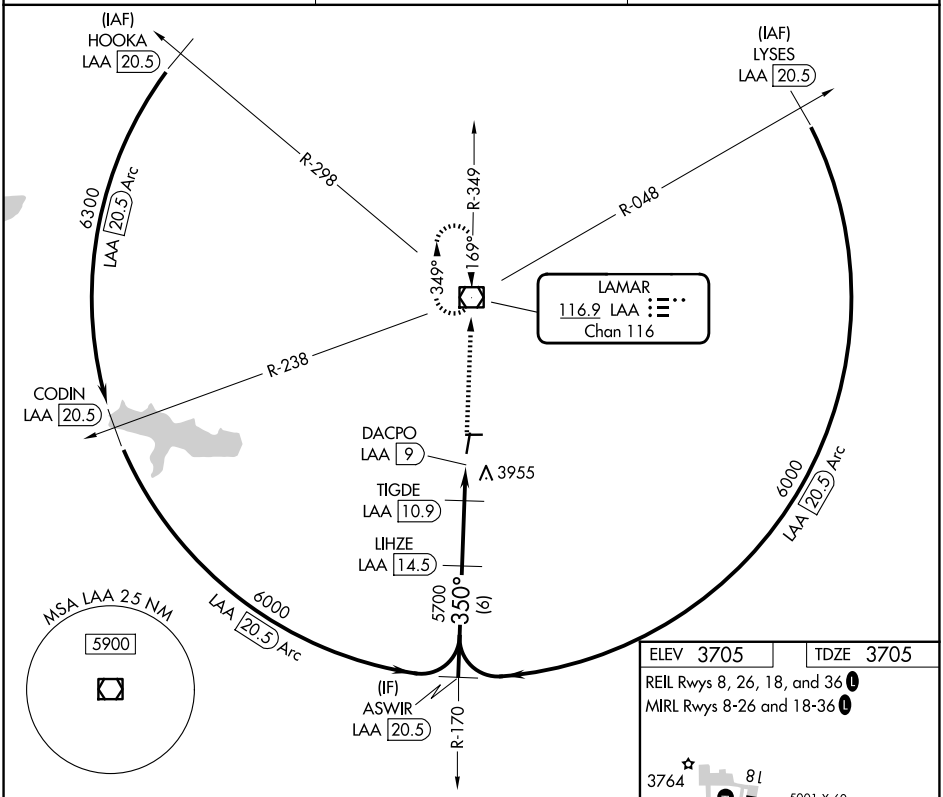

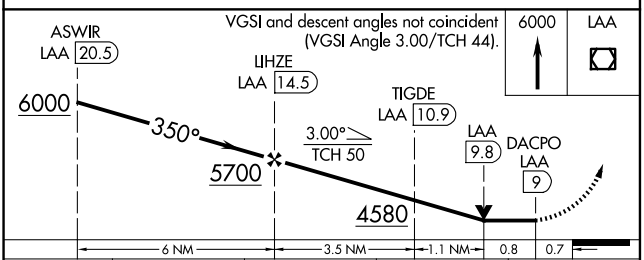

ELEV 3705	TDZE 3705

REIL Rwys 8, 26, 18, and 36 L

MIRL Rwys 8-26 and 18-36 L

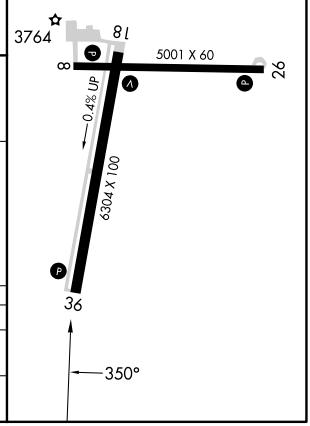

CATEGORY	A	B	C	D
S-36	4220-1 515 (600-1)		4220-1⅜ 515 (600-1⅜)	
CIRCLING	4420-1 715 (800-1)		4420-2 715 (800-2)	4420-2¼ 715 (800-2¼)

SW-1, 27 NOV 2025 to 25 DEC 2025
SW-1, 27 NOV 2025 to 25 DEC 2025