WAAS CH 86925 W13A	APP CRS 131°	Rwy ldg 5497 TDZE 1445 Apt Elev 1445

RNAV (GPS) RWY 13
PARK RAPIDS MUNI/KONSHOK FLD (PKD)

RNP APCH.

Circling Rwy 18, 36 NA at night.
Rwy 13 helicopter visibility reduction below ¾ SM NA.

MISSED APPROACH: Climb to 3200 direct ZUMLU and hold.

ASOS	MINNEAPOLIS CENTER	UNICOM
119.25	134.75 251.1	123.0 (CTAF) L

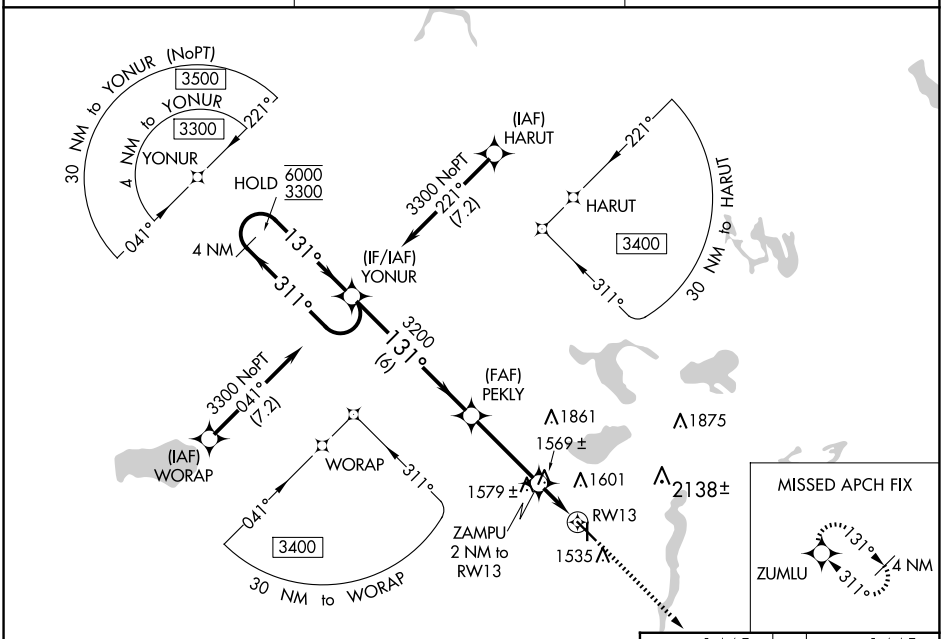

ELEV 1445	TDZE 1445

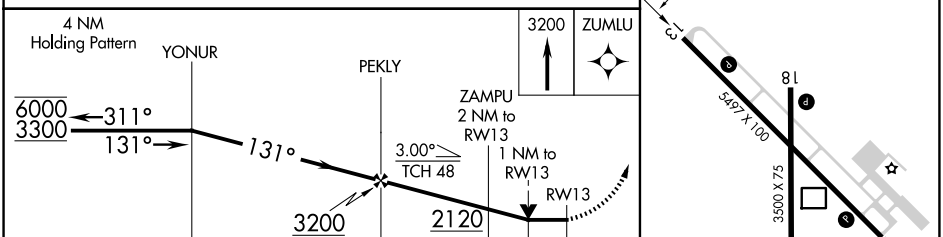

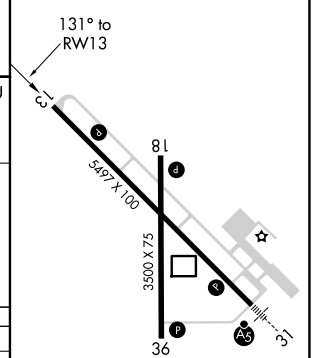

CATEGORY	A	B	C	D
LP MDA	1820-1 375 (400-1)			
LNAV MDA	1840-1 395 (400-1)		1840-1⅛ 395 (400-1⅛)	
C CIRCLING	1900-1 455 (500-1)	1980-1 535 (600-1)	2000-1½ 555 (600-1½)	2500-3 1055 (1100-3)

HIRL Rwy 13-31 L
MIRL Rwy 18-36 L
REIL Rwys 13, 18 and 36 L

NC-1, 27 NOV 2025 to 25 DEC 2025

NC-1, 27 NOV 2025 to 25 DEC 2025