WAAS CH 58314 W31A	APP CRS 311°	Rwy Ldg 6400 TDZE 1450 Apt Elev 1469

RNAV (GPS) RWY 31
DEVILS LAKE RGNL (DVL)

RNP APCH - GPS.

For uncompensated Baro-VNAV systems, LNAV/VNAV NA below -17°C or above 54°C. Baro-VNAV and VDP NA when using Cando altimeter setting. For inop ALS, increase LNAV/VNAV all Cats visibility to ⅞ SM, LNAV Cats C/D visibility to 1 SM. When local altimeter setting not received, use Cando altimeter setting and increase LPV DA 1711 feet, LNAV/VNAV DA to 1782 feet; increase all MDAs 80 feet and LNAV visibility Cat C/D ¼ SM, and Circling visibility Cat C/D ¼ SM. For inop ALS when using Cando altimeter setting, increase LPV all Cats visibility to ⅞ SM.

MALSR

MISSED APPROACH: Climb to 3400 direct KRAMR and hold.

AWOS-3PT	MINNEAPOLIS CENTER	UNICOM
125.875	124.2 270.3	122.8 (CTAF) L

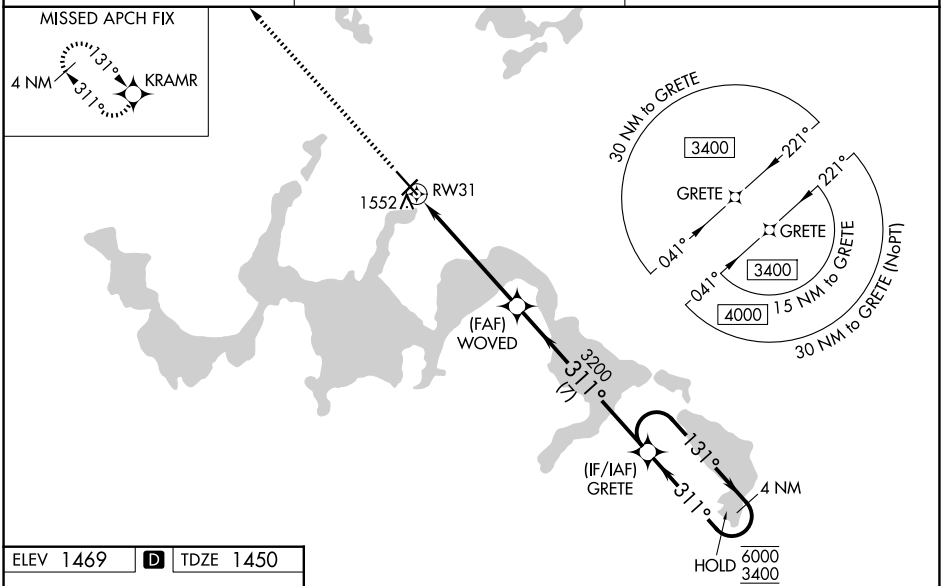

ELEV 1469 D TDZE 1450

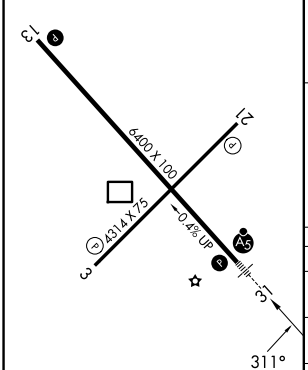

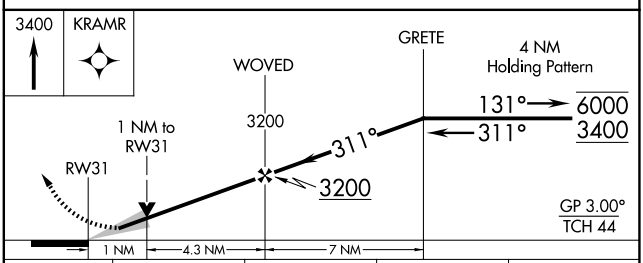

CATEGORY	A	B	C	D
LPV DA	1650-½ 200 (200-½)			
LNAV/VNAV DA	1721-½ 271 (300-½)			
LNAV MDA	1820-½ 370 (400-½)		1820-⅝ 370 (400-⅝)	
CIRCLING	2000-1 531 (600-1)		2240-2¼ 771 (800-2¼)	2240-2½ 771 (800-2½)

HIRL Rwy 13-31 L
REIL Rwys 3, 13 and 21 L
MIRL Rwy 3-21 L

NC-1, 27 NOV 2025 to 25 DEC 2025

NC-1, 27 NOV 2025 to 25 DEC 2025