VORTAC EUF	APP CRS	Rwy Ldg	5000
109.2	187°	TDZE	285
Chan 29		Apt Elev	285

VOR RWY 18
WEEDON FLD (EUF)

T A NA

When local altimeter setting not received, use Columbus, GA altimeter setting and increase all MDAs 40 feet and S-18 visibility Cats C and D ½ SM and Circling Cats C and D ¼ SM. Increase AFENY fix minimums S-18 visibility Cats C and D ⅛ SM and Circling visibility Cats C and D ¼ SM.

MISSED APPROACH: Climb to 1500 then climbing right turn to 2000 direct EUF VORTAC and hold.

ASOS	ATLANTA APP CON ★	CLNC DEL	UNICOM
128.325	125.5 323.1	134.25 339.8	122.8 (CTAF) L

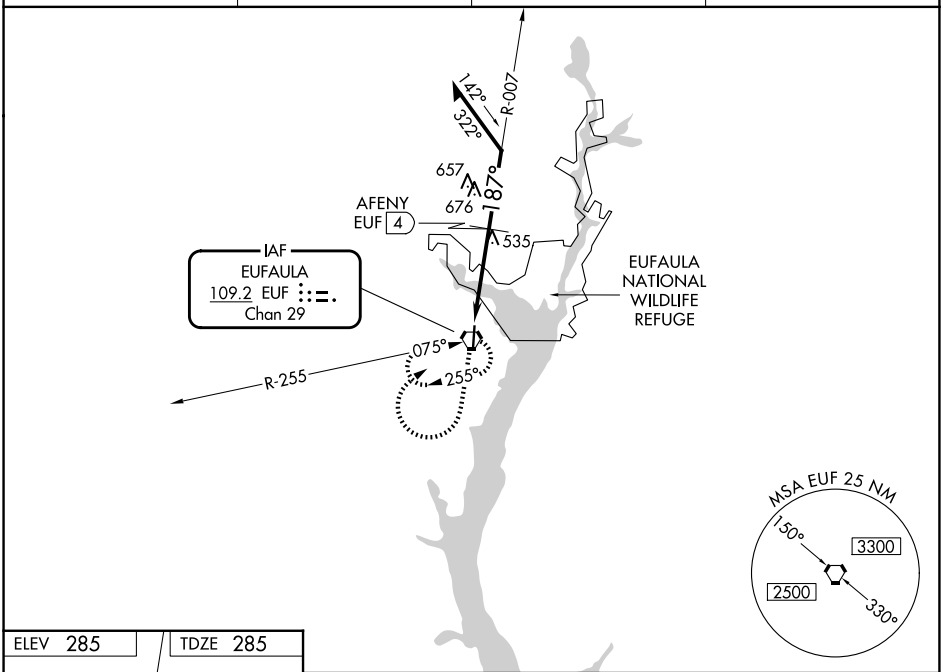

ELEV 285 TDZE 285

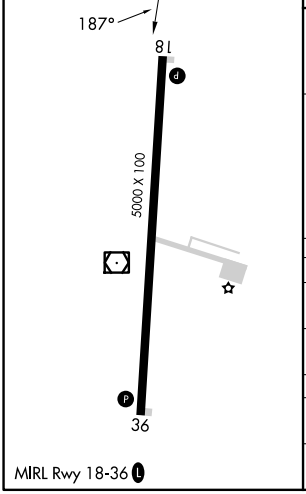

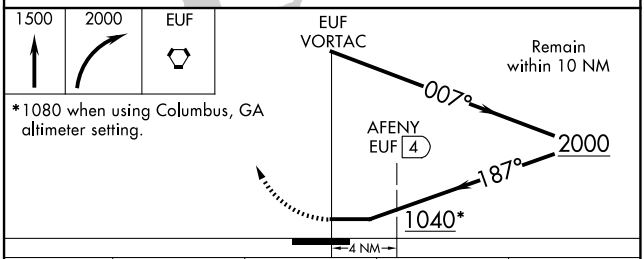

*1080 when using Columbus, GA altimeter setting.

CATEGORY	A	B	C	D
S-18	1040-1 755 (800-1)	1040-1¼ 755 (800-1¼)	1040-2 755 (800-2)	
CIRCLING	1040-1 755 (800-1)	1040-1¼ 755 (800-1¼)	1060-2¼ 775 (800-2¼)	1060-2½ 775 (800-2½)
AFENY FIX MINIMUMS (DME REQUIRED)				
S-18	900-1 615 (700-1)		900-1¾ 615 (700-1¾)	
CIRCLING	920-1 635 (700-1)		1060-2¼ 775 (800-2¼)	1060-2½ 775 (800-2½)

SE-4, 27 NOV 2025 to 25 DEC 2025

SE-4, 27 NOV 2025 to 25 DEC 2025