WAAS CH 86833 W17A	APP CRS 173°	Rwy Ldg 5701 TDZE 2918 Apt Elev 2918

RNAV (GPS) RWY 17
PERRYTON OCHILTREE COUNTY (PYX)

RNP APCH - GPS.

Circling NA to Rwys 4 and 22. For uncompensated Baro-VNAV systems, LNAV/VNAV NA below -20°C or above 54°C.

MISSED APPROACH: Climb to 3400 then climbing left turn to 6000 direct ZALIK and hold.

AWOS-3	KANSAS CITY CENTER	UNICOM
118.175	126.95 379.2	122.8 (CTAF) L

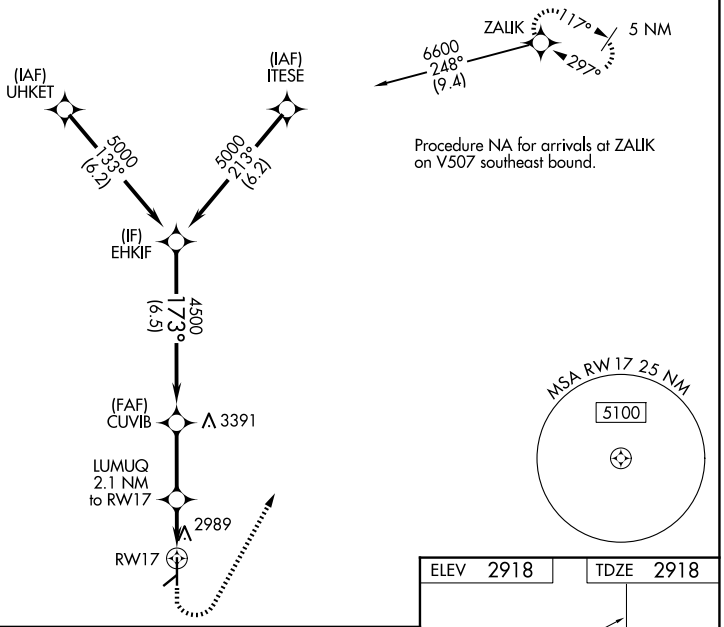

Procedure NA for arrivals at ZALIK on V507 southeast bound.

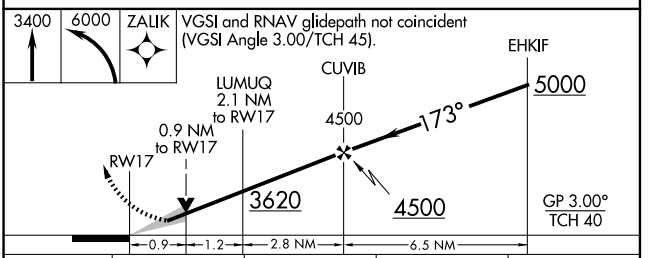

CATEGORY	A	B	C	D
LPV DA	3168-¾ 250 (300-¾)		NA	
LNAV/VNAV DA	3190-⅞ 272 (300-⅞)		NA	
LNAV MDA	3240-1 322 (400-1)		NA	
CIRCLING	3300-1 382 (400-1)	3580-1 662 (700-1)	NA	

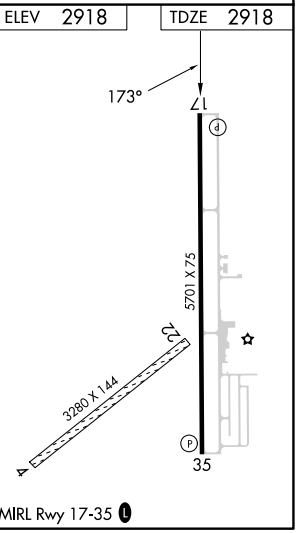

SC-2, 27 NOV 2025 to 25 DEC 2025