WAAS CH 93610 W16A	APP CRS 157°	Rwy Ldg 4742 TDZE 26 Apt Elev 32

RNAV (GPS) Z RWY 16
RENTON MUNI (RNT)

For uncompensated Baro-VNAV systems, LNAV/VNAV NA below -5°C (23°F) or above 48°C (119°F). DME/DME RNP-0.3 NA. Rwy 16 helicopter visibility reduction below ¾ SM NA.

MISSED APPROACH: Climbing left turn to 2400 direct ZEBKU and hold.

ATIS	SEATTLE APP CON	RENTON TOWER★	GND CON	UNICOM
126.95	123.9 338.2 (RWY 16) 125.9 306.9 (RWY 34)	124.7 (CTAF) L 256.9	121.6 256.9	122.95

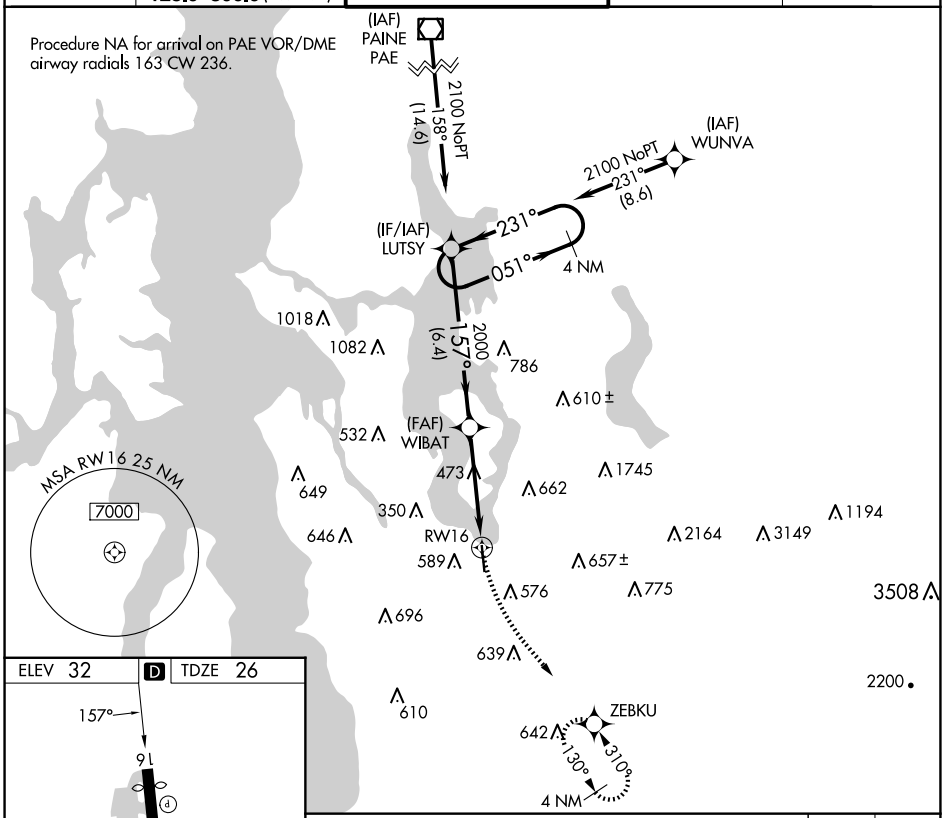

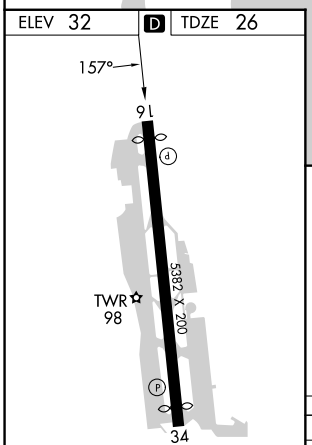

MIRL Rwy 16-34 L
REIL Rwys 16 and 34 L

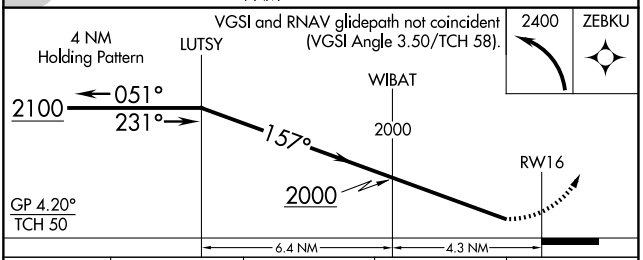

CATEGORY		A	B	C	D
LPV	DA	526-1⅜	500 (500-1⅜)	NA	
LNAV/VNAV	DA	668-1⅞	642 (700-1⅞)	NA	

NW-1, 27 NOV 2025 to 25 DEC 2025