| APP CRS | Rwy ldg | 3146 |
|---|---|---|
| 347° | TDZE | 1357 |
| | Apt Elev | 1360 |

# RNAV (GPS) RWY 35
## CABLE UNION (3CU)

RNP APCH.

T A NA Circling NA to Rwys 8 and 26. Procedure NA at night. Rwy 35 helicopter visibility reduction below 1 SM NA. Use Hayward altimeter setting.

MISSED APPROACH: Climb to 3200 then right turn direct CYETT and hold.

| MINNEAPOLIS CENTER | UNICOM |
|---|---|
| 126.45 276.4 | 122.8 (CTAF) L |

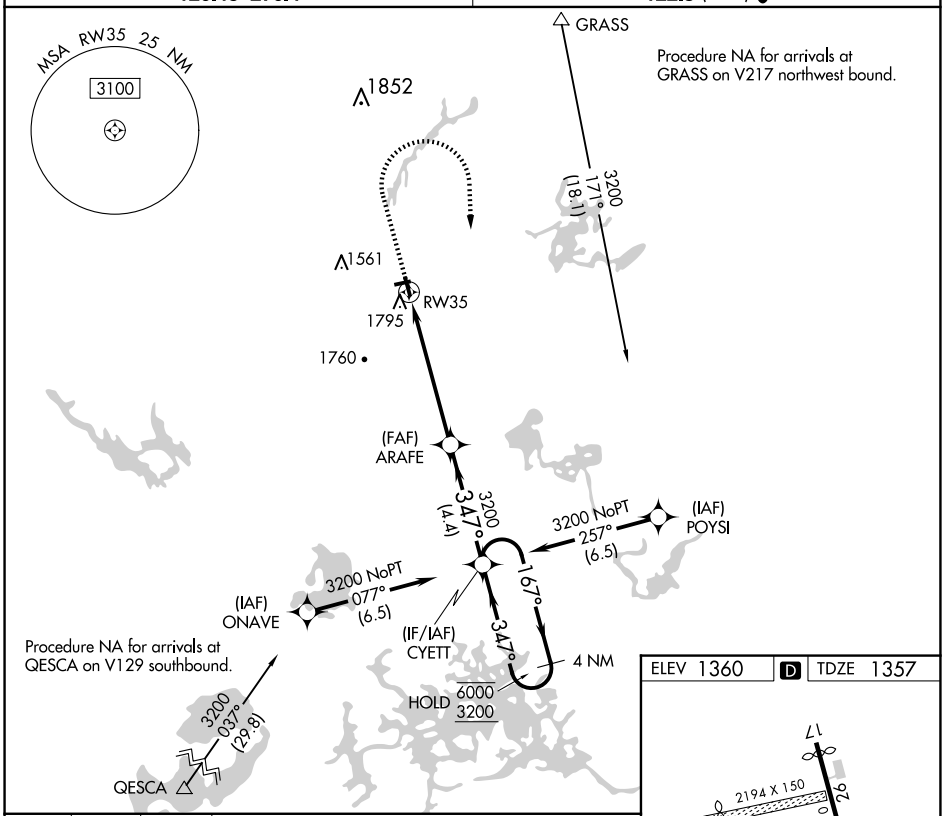


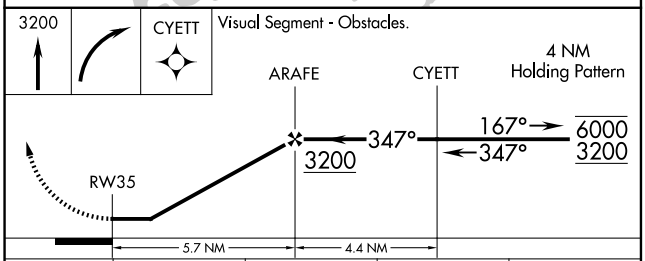


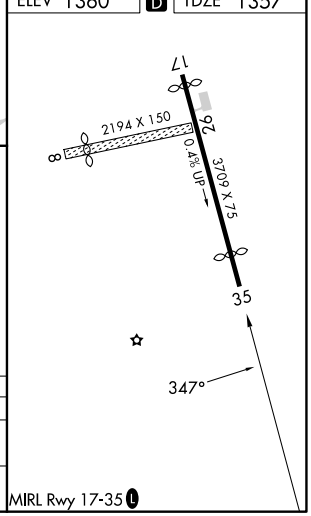


| CATEGORY | A | B | C | D |
|---|---|---|---|---|
| LNAV MDA | 2120-1<br>763 (800-1) | 2120-1¼<br>763 (800-1¼ ) | 2120-2½ | 763 (800-2½) |
| C CIRCLING | 2160-1<br>800 (800-1) | 2160-1¼<br>800 (800-1¼ ) | 2160-2½<br>800 (800-2½) | 2200-2¾<br>840 (900-2¾) |



EC-3, 27 NOV 2025 to 25 DEC 2025
EC-3, 27 NOV 2025 to 25 DEC 2025