VOR-A

POLK COUNTY/CORNELIUS MOORE FLD (4A4)

VORTAC RMG	APP CRS	Rwy ldg	N/A
115.4	187°	TDZE	N/A
Chan 101		Apt Elev	974

Obtain local altimeter setting on CTAF; when not received, use Cartersville altimeter setting and increase all MDAs 80 feet, and visibility Cat C/D ¼ SM, ACPAJ fix minimums visibility Cat C/D ¼ SM.

NA

MISSED APPROACH: Climbing right turn to 3500 direct RMG VORTAC and hold, continue climb in hold to 3500.

ATLANTA CENTER	UNICOM
124.5 270.325	122.8 (CTAF) L

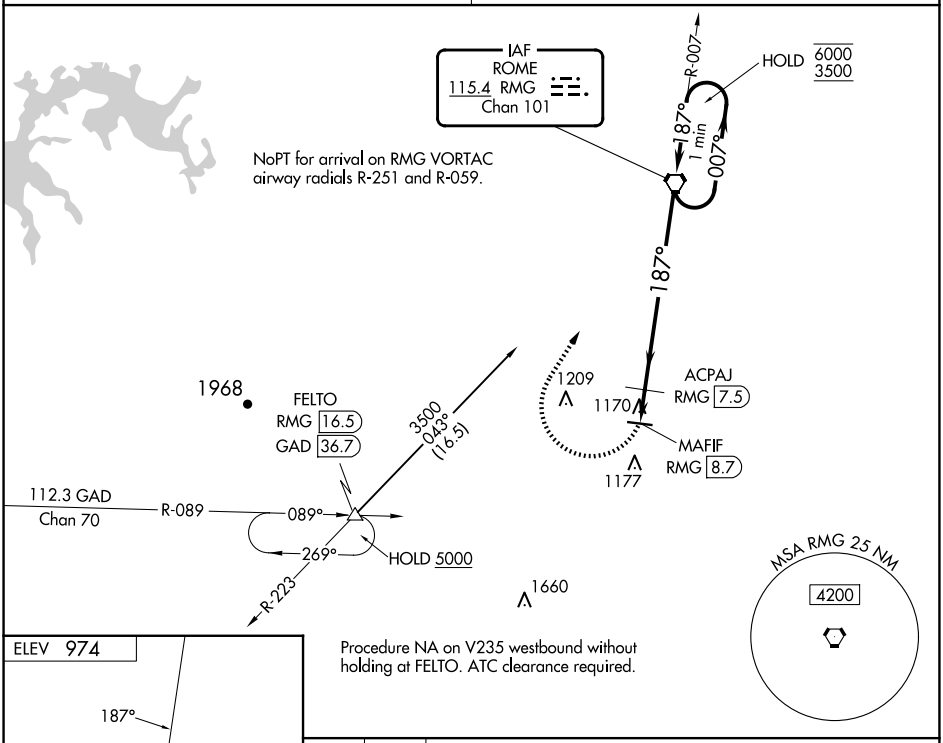

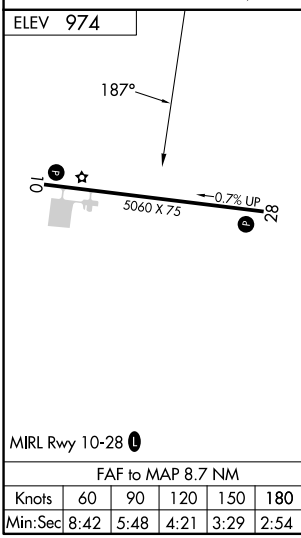

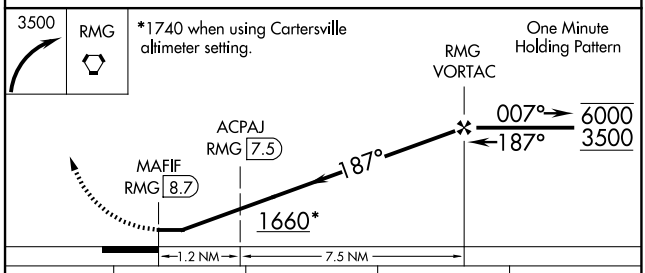

CATEGORY	A	B	C	D
CIRCLING	1660-1	686 (700-1)	1660-2 686 (700-2)	1660-2¼ 686 (700-2¼)
ACPAJ FIX MINIMUMS (DME REQUIRED)				
CIRCLING	1520-1	546 (600-1)	1520-1½ 546 (600-1½)	1580-2 606 (700-2)

FAF to MAP 8.7 NM					
Knots	60	90	120	150	180
Min:Sec	8:42	5:48	4:21	3:29	2:54

SE-4, 27 NOV 2025 to 25 DEC 2025

SE-4, 27 NOV 2025 to 25 DEC 2025