(SCRAM6.SCRAM) 25219

SCRAM SIX DEPARTURE (RNAV)

AL-5504 (FAA)

DAVISON AAF (KDAA)
FORT BELVOIR, VIRGINIA

ATIS
128.175
CLNC DEL
351.8
GND CON
121.9 351.8
DAVISON TOWER ✱
124.275 (CTAF) 229.4
POTOMAC DEP CON
118.95 257.2

DEPARTURE ROUTE DESCRIPTION

Climb on heading assigned by ATC, expect RADAR vectors to POOCH, then on track 240° to SCRAM, thence....

....as depicted. Maintain 3000, expect clearance to filed altitude within ten (10) minutes after departure.

GLANC TRANSITION (SCRAM6.GLANC):

TOP ALTITUDE: 3000

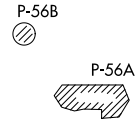

NOTE: RNAV 1.
NOTE: RADAR required.
NOTE: DME/DME/IRU or GPS required.
NOTE: Turbo-jets only.

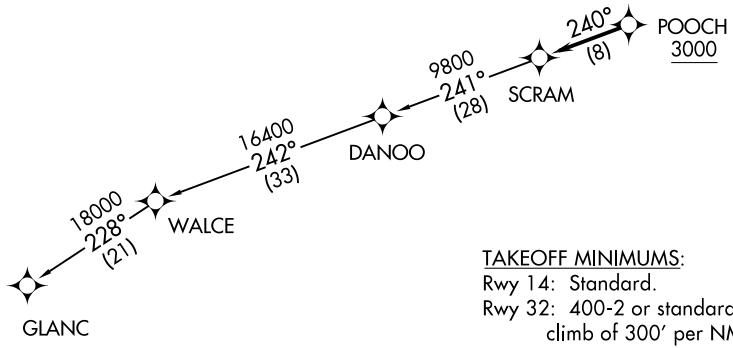

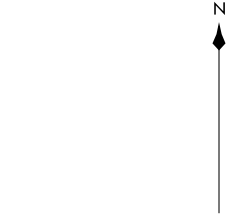

TAKEOFF MINIMUMS:
Rwy 14: Standard.
Rwy 32: 400-2 or standard with minimum climb of 300′ per NM to 500.

NOTE: Chart not to scale.

(SCRAM6.SCRAM) 31DEC20

SCRAM SIX DEPARTURE (RNAV)

FORT BELVOIR, VIRGINIA
DAVISON AAF (KDAA)