ILS or LOC RWY 33
OSWEGO COUNTY (FZY)

LOC/DME I-FZY	APP CRS	Rwy ldg	4782
110.9	330°	TDZE	471
Chan 46		Apt Elev	475

DME required.

T
A NA

Circling Rwy 24 NA at night.
Rwy 33 helicopter visibility reduction below ¾ SM NA.

MISSED APPROACH: Climb to 1200 then climbing right turn to 3000 on heading 100° and SYR VORTAC R-018 to PAGER/SYR 15.9 DME and hold.

ASOS	SYRACUSE APP CON	UNICOM
119.275	126.125 269.125	123.0 (CTAF) L

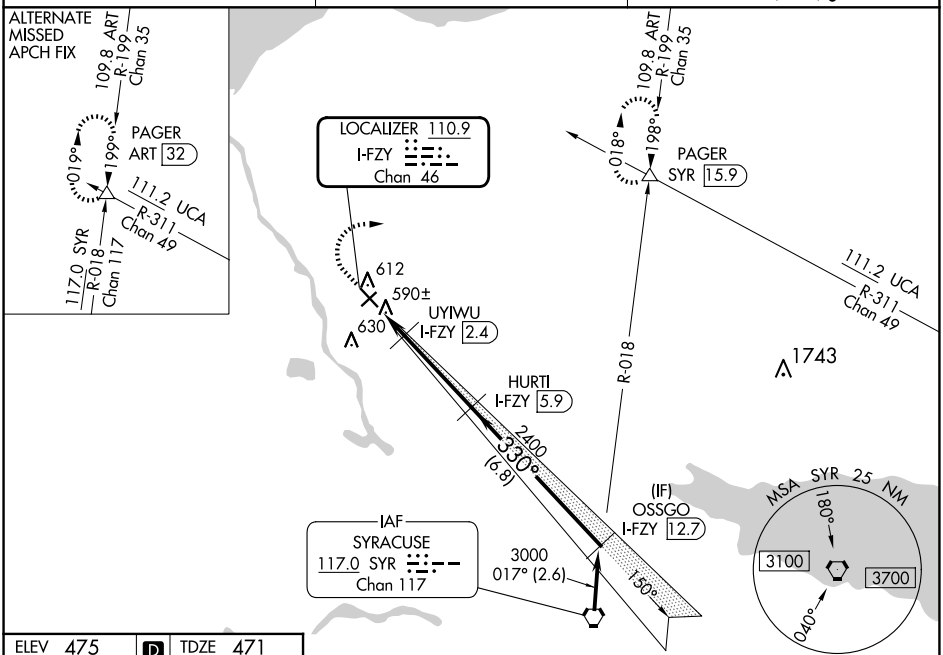

Procedure NA for arrivals at SYR VORTAC on V29 southbound.

ELEV 475	D	TDZE 471

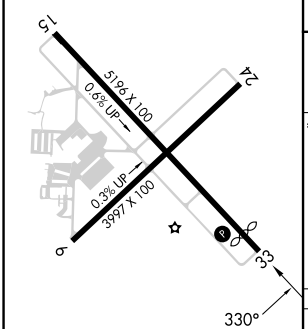

MIRL Rwys 6-24 L
HIRL Rwys 15-33 L
REIL Rwys 15 and 33 L
REIL Rwys 6 and 24

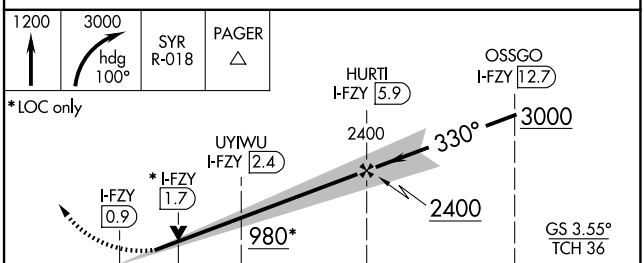

CATEGORY	A	B	C	D
S-ILS 33	814-1 343 (400-1)			NA
S-LOC 33	840-1 369 (400-1)			NA
C CIRCLING	920-1 445 (500-1)	940-1 465 (500-1)	960-1½ 485 (500-1½)	NA

NE-2, 27 NOV 2025 to 25 DEC 2025

NE-2, 27 NOV 2025 to 25 DEC 2025