WAAS CH 97731 W28A	APP CRS 283°	Rwy Ldg 5006 TDZE 906 Apt Elev 906

RNAV (GPS) RWY 28
L O SIMENSTAD MUNI (OEO)

RNP APCH - GPS.

For uncompensated Baro-VNAV systems, LNAV/VNAV NA below -16°C or above 54°C. VDP and Baro-VNAV NA when using Anoka County/Blaine (Janes Fld) altimeter setting. Rwy 28 helicopter visibility reduction below ¾ SM NA. When local altimeter setting not received, use Anoka County/Blaine (Janes Fld) altimeter setting: increase LPV DA to 1163 feet and visibility all Cats ⅛ SM; increase LNAV/VNAV DA to 1236 feet and visibility all Cats ¼ SM; increase all MDAs 60 feet and visibility LNAV Cat C ⅛ SM and Circling Cat C ¼ SM. Circling NA to Rwys 4 and 22.

MISSED APPROACH: Climb to 3000 direct WESUS and hold.

AWOS-3	MINNEAPOLIS APP CON	GCO	CTAF
119.925	121.2 335.65	121.725	122.9 L

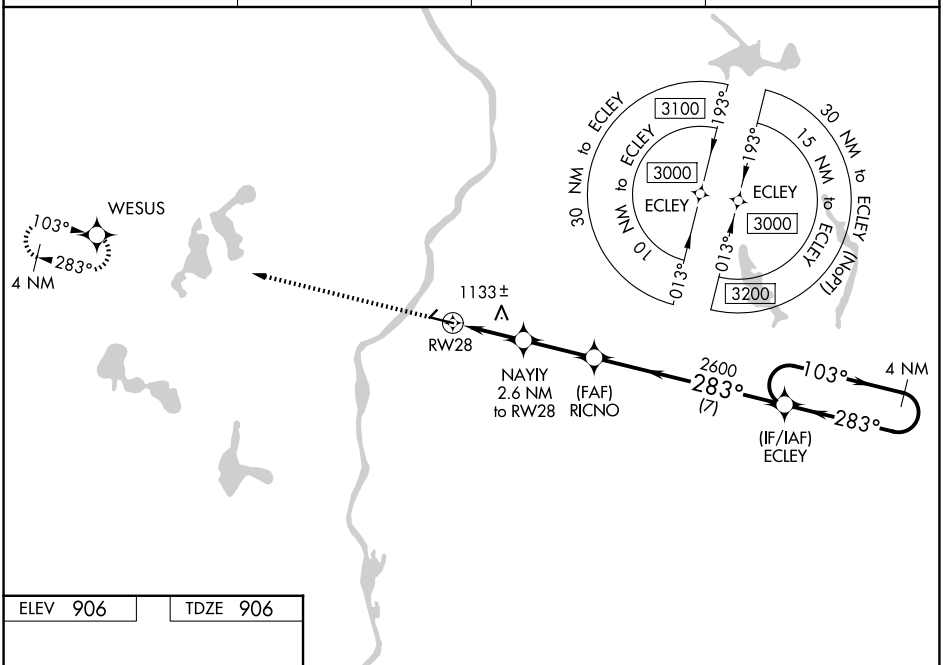

ELEV 906 TDZE 906

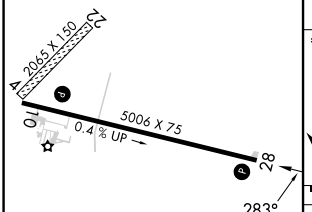

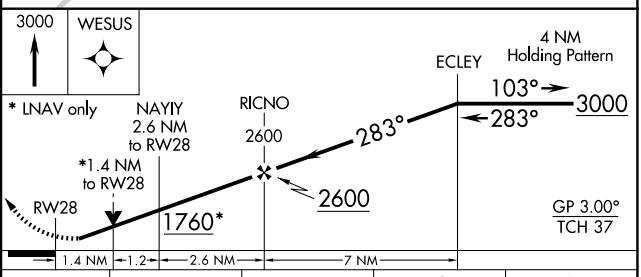

CATEGORY	A	B	C	D
LPV DA	1106-¾ 200 (200-¾)			NA
LNAV/VNAV DA	1179-⅞ 273 (300-⅞)			NA
LNAV MDA	1400-1 494 (500-1)		1400-1⅜ 494 (500-1⅜)	NA
CIRCLING	1400-1 494 (500-1)	1500-1 594 (600-1)	1520-1¾ 614 (700-1¾)	NA

REIL Rwy 28 L
MIRL Rwys 10 and 28 L

EC-3, 27 NOV 2025 to 25 DEC 2025