VORTAC APE 116.7 Chan 114	APP CRS 148°	Rwy Ldg N/A TDZE N/A Apt Elev 884

VOR-A
LICKING COUNTY RGNL (VTA)

Circling Rwy 9 NA at night.

MISSED APPROACH: Climb to 3000 then right turn direct APE VORTAC and hold.

ASOS	COLUMBUS APP CON	CLNC DEL	UNICOM	
121.125	125.95 317.775	125.175	122.7 (CTAF)	123.3 L

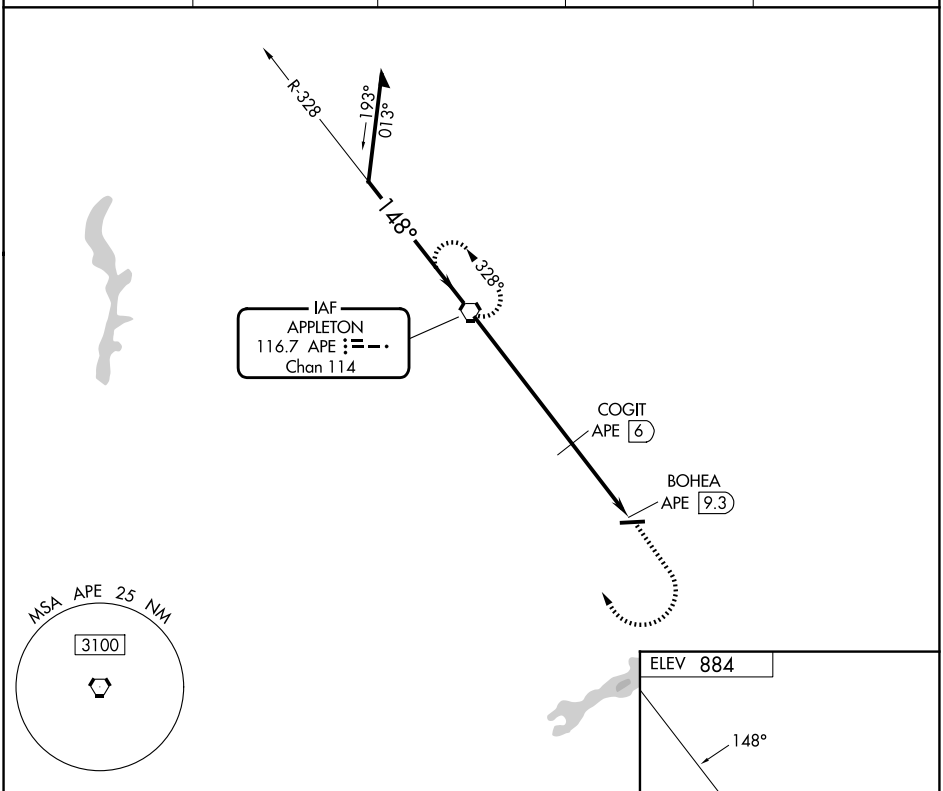

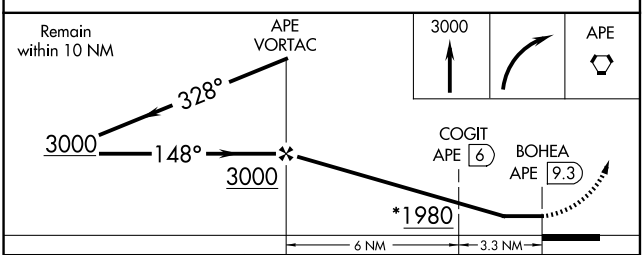

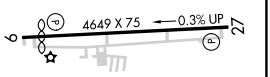

MIRL Rwy 9-27 L
REIL Rwys 9 and 27 L

CATEGORY	A	B	C	D
CIRCLING	1980-1¼ 1096 (1100-1¼)	1980-1½ 1096 (1100-1½)	1980-3 1096 (1100-3)	
COGIT FIX MINIMUMS				
CIRCLING	1620-1 736 (800-1)		1700-2½ 816 (900-2½)	1760-2¾ 876 (900-2¾)

FAF to MAP 9.3 NM

Knots	60	90	120	150	180
Min:Sec	9:18	6:12	4:39	3:43	3:06

EC-2, 27 NOV 2025 to 25 DEC 2025
EC-2, 27 NOV 2025 to 25 DEC 2025