| WAAS CH 97525 W31A | APP CRS 313° | Rwy Ldg 4501 TDZE 725 Apt Elev 727 |
|---|---|---|

# RNAV (GPS) RWY 31
## VIRGIL I GRISSOM MUNI (BFR)

RNP APCH - GPS.

When local altimeter setting not received, use BMG altimeter setting and increase all MDAs 80 feet and LNAV visibility Cat C/D ¼ SM, and LP visibility Cat C/D ¼ SM, and Circling visibility Cat C/D ¼ SM. Procedure NA at night. Rwy 31 helicopter visibility reduction below 1 SM NA.

MISSED APPROACH: Climb to 2500 direct KOXVU and hold.

| AWOS-3PT | LOUISVILLE APP CON | UNICOM |
|---|---|---|
| 119.125 | 123.675 327.0 | 122.8 (CTAF) L |

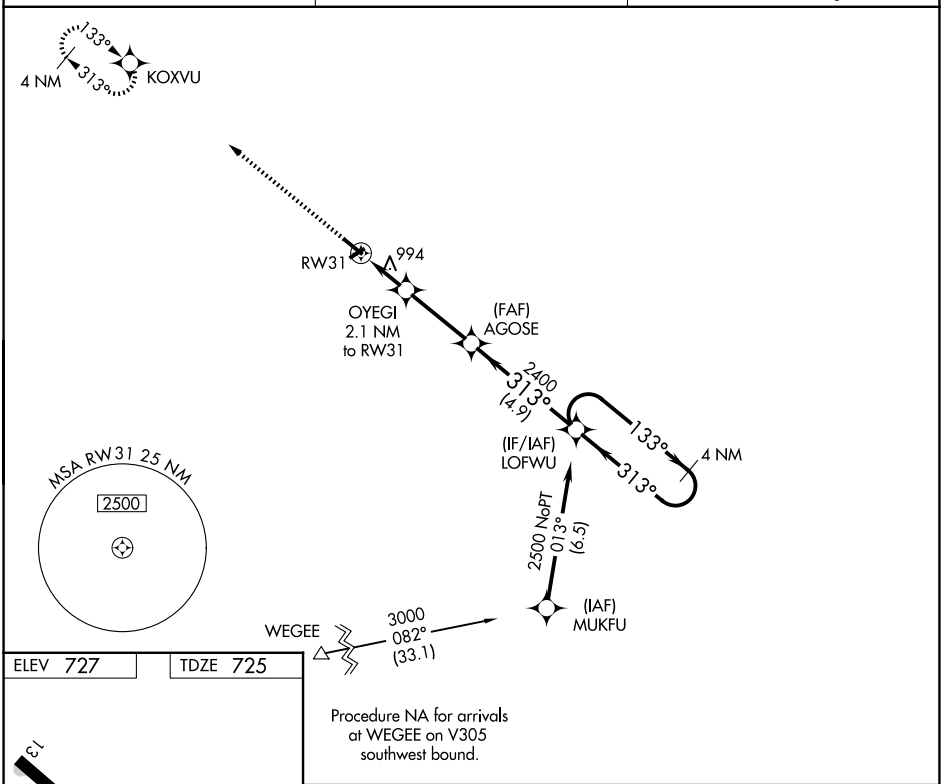


Procedure NA for arrivals at WEGEE on V305 southwest bound.

| ELEV 727 | TDZE 725 |
|---|---|

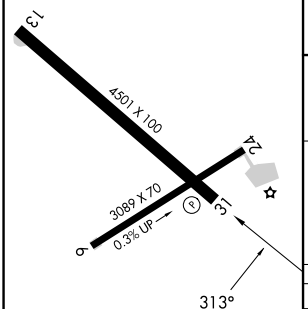


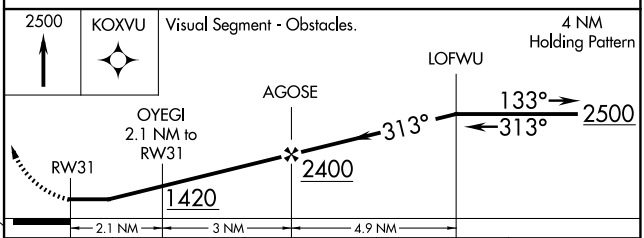


| CATEGORY | A | B | C | D |
|---|---|---|---|---|
| LP MDA | 1260-1 535 (600-1) | | 1260-1½ 535 (600-1½) | |
| LNAV MDA | 1260-1 535 (600-1) | | 1260-1½ 535 (600-1½) | |
| CIRCLING | 1300-1 573 (600-1) | | 1380-1¾ 653 (700-1¾) | 1380-2 653 (700-2) |

MIRL Rwys 6-24 and 13-31 L
REIL Rwys 13 and 31 L



EC-2, 27 NOV 2025 to 25 DEC 2025
EC-2, 27 NOV 2025 to 25 DEC 2025