# ILS or LOC RWY 20
## MID-CAROLINA RGNL (RUQ)

| LOC I-RUQ | APP CRS | Rwy Ldg / TDZE / Apt Elev |
|---|---|---|
| 109.95 | 202° | 5501 / 772 / 772 |

T A NA — ADF required. When local altimeter setting not received, use Lexington altimeter setting and increase all DA 37 feet and all MDA 40 feet; increase S-LOC Cats C/D visibility ⅛ SM and Circling Cat D visibility ¼ SM. For inop ALS when using Lexington altimeter setting, increase S-LOC 20 Cats C and D visibility to 1¾ mile.

MALSR A5

MISSED APPROACH: Climb to 1600 then climbing right turn to 2900 direct ROVDY LOM and hold.

| AWOS-3 | CHARLOTTE APP CON | UNICOM |
|---|---|---|
| 118.175 | 128.325 307.8 | 122.725 (CTAF) L |

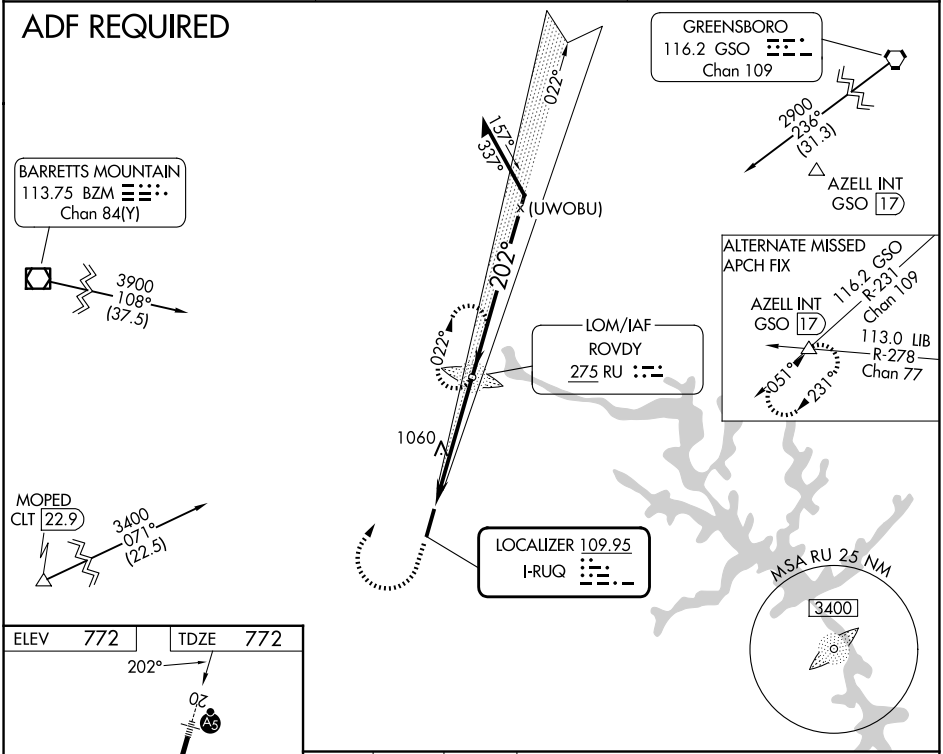


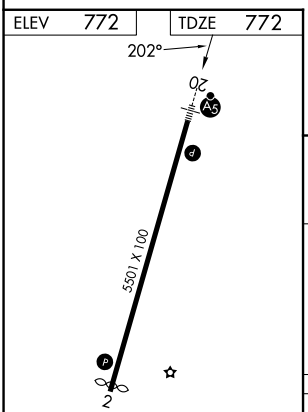


| FAF to MAP 5 NM | | | | | |
|---|---|---|---|---|---|
| Knots | 60 | 90 | 120 | 150 | 180 |
| Min:Sec | 5:00 | 3:20 | 2:30 | 2:00 | 1:40 |

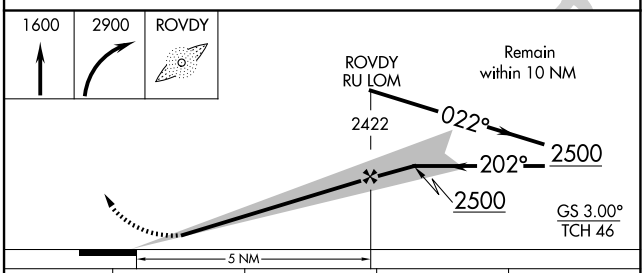


| CATEGORY | A | B | C | D |
|---|---|---|---|---|
| S-ILS 20 | 972-½ 200 (200-½) | | | |
| S-LOC 20 | 1360-½ 588 (600-½) | | 1360-1¼ 588 (600-1¼) | |
| CIRCLING | 1360-1 588 (600-1) | | 1440-1¾ 668 (700-1¾) | 1440-2 668 (700-2) |



SE-2, 27 NOV 2025 to 25 DEC 2025
SE-2, 27 NOV 2025 to 25 DEC 2025