APP CRS	Rwy ldg	5000
078°	TDZE	239
	Apt Elev	239

RNAV (GPS) RWY 8
CHERAW MUNI/LYNCH BELLINGER FLD (CQW)

RNP APCH.

NA

Rwy 8 helicopter visibility reduction below 1 SM NA. When local altimeter setting not received, use Darlington altimeter setting and increase all MDA 60 feet and Circling Cat C/D visibility ¼ SM. Procedure NA at night.

MISSED APPROACH: Climb to 2500 direct IYPET and hold.

AWOS-3	FLORENCE APP CON ★	UNICOM
124.825	118.6 341.7	122.8 (CTAF) L

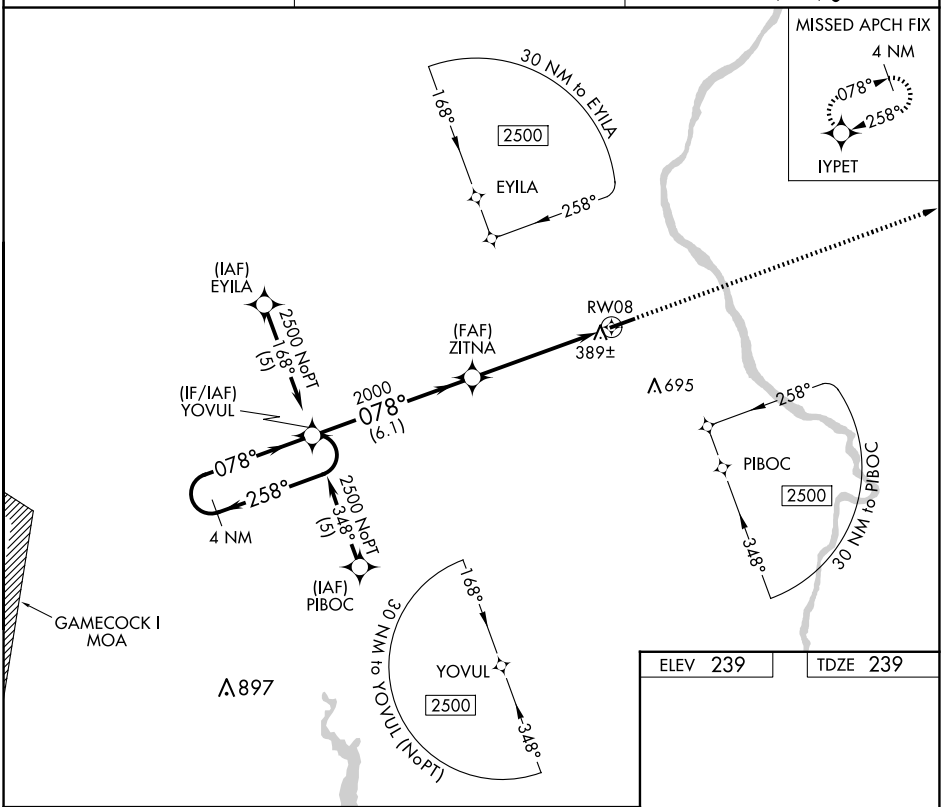

SE-2, 27 NOV 2025 to 25 DEC 2025

SE-2, 27 NOV 2025 to 25 DEC 2025

ELEV 239	TDZE 239

VGSI and descent angles not coincident.

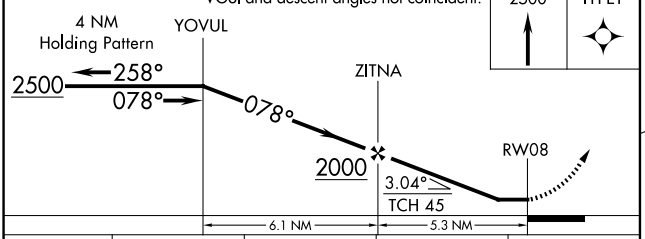

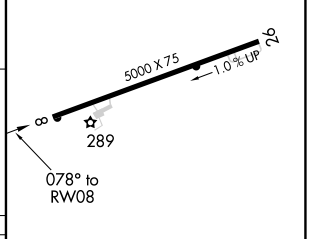

CATEGORY	A	B	C	D
LNAV MDA	640-1 401 (500-1)		640-1¼ 401 (500-1¼)	
CIRCLING	700-1 461 (500-1)		1060-2½ 821 (900-2½)	1060-2¾ 821 (900-2¾)

REIL Rwys 8 and 26 L
MIRL Rwy 8-26 L