RNAV (GPS) RWY 24
WOODWARD FLD (CDN)

APP CRS	Rwy ldg	5000
237°	TDZE	302
	Apt Elev	302

When local altimeter setting not received, use Columbia altimeter setting and increase all MDAs 100 feet; increase LNAV and Circling visibility Cats C/D ¼ SM. DME/DME RNP-0.3 NA. Visibility reduction by helicopters NA.

NA

MISSED APPROACH: Climbing left turn to 3000 direct IBAYE and hold.

AWOS-3PT	SHAW APP CON ★	UNICOM
119.975	125.4 318.1	123.0 (CTAF) L

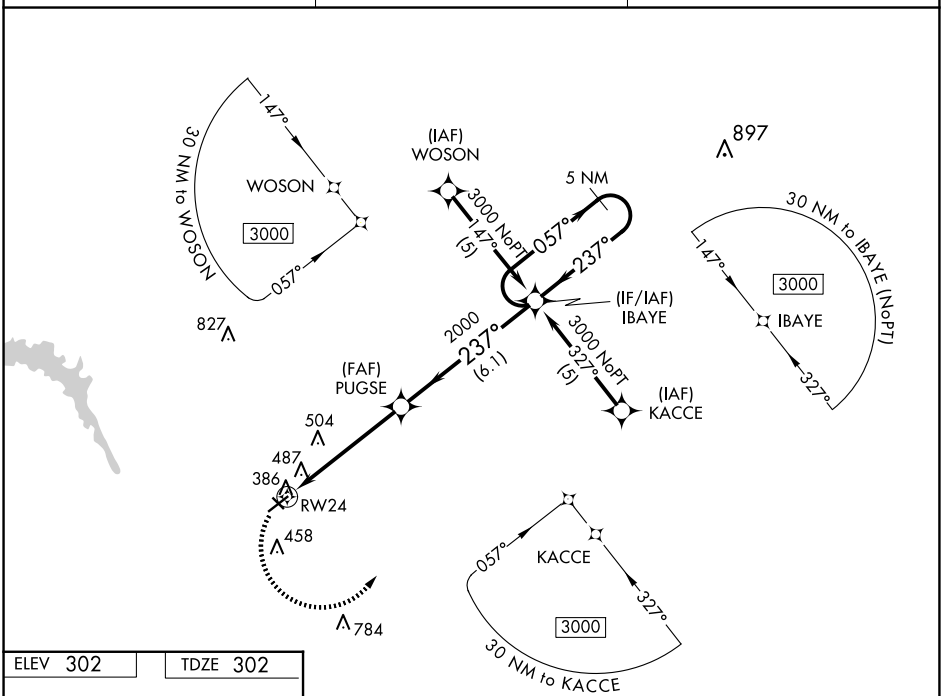

SE-2, 27 NOV 2025 to 25 DEC 2025

SE-2, 27 NOV 2025 to 25 DEC 2025

ELEV 302 TDZE 302

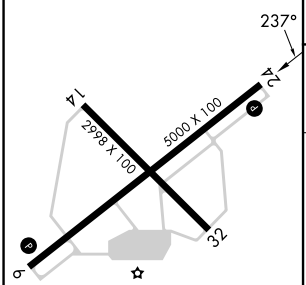

MIRL Rwy 6-24 L
REIL Rwys 6 and 24 L

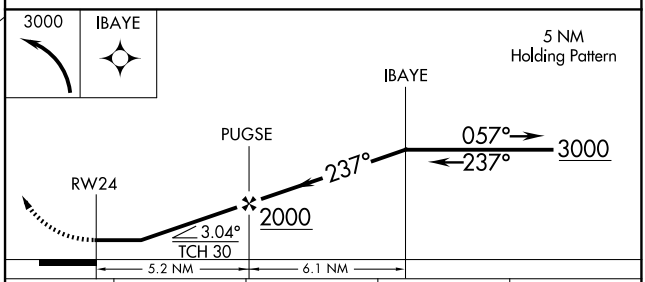

CATEGORY	A	B	C	D
LNAV MDA	800-1 498 (500-1)		800-1¼ 498 (500-1¼)	800-1½ 498 (500-1½)
CIRCLING	840-1 538 (600-1)		840-1½ 538 (600-1½)	900-2 598 (600-2)