APP CRS	Rwy Ldg	7701
137°	TDZE	27
	Apt Elev	29

RNAV (RNP) Y RWY 14
JACKSONVILLE INTL (JAX)

For uncompensated Baro-VNAV systems, procedure NA below -5°C (23°F) or above 54°C (130°F). GPS required. For inoperative MALSR, increase RNP 0.30 all Cats visibility to 1⅛ mile.

MALSR

MISSED APPROACH: Climb to 500 then climbing left turn to 2000 direct YEJWO and hold.

D-ATIS	JACKSONVILLE APP CON	JACKSONVILLE TOWER	GND CON
125.85	119.0 269.9	118.3 317.7	121.9 348.6

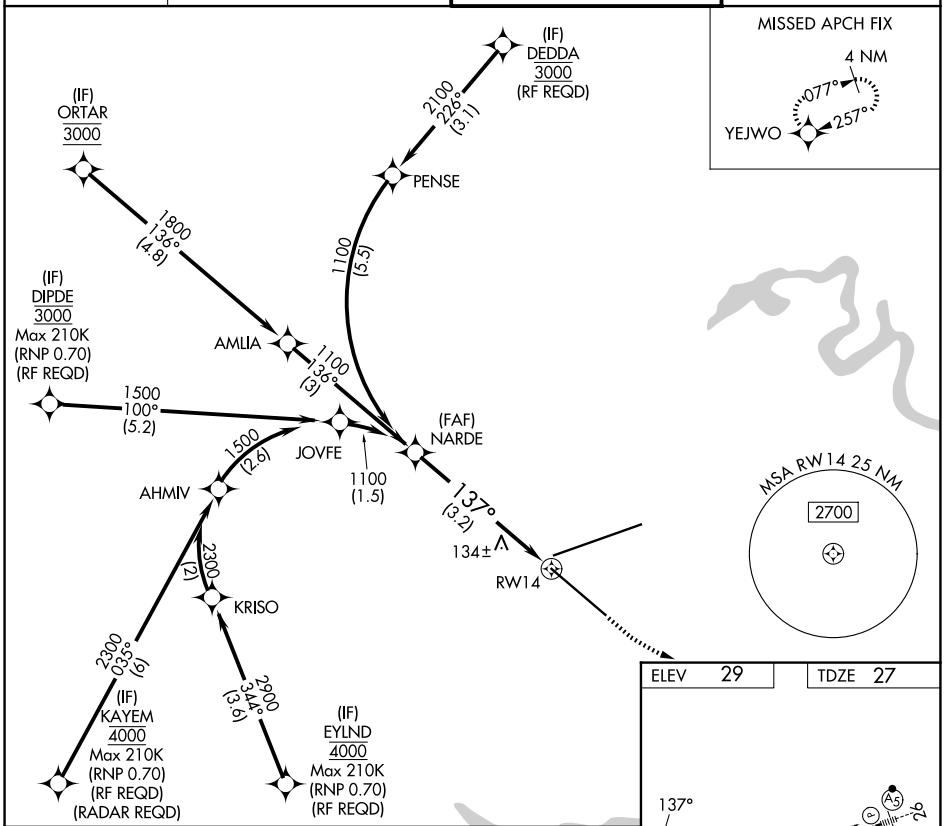

ELEV	29	TDZE	27

VGSI and RNAV glidepath not coincident (VGSI Angle 3.00/TCH 70).

500	2000	YEJWO

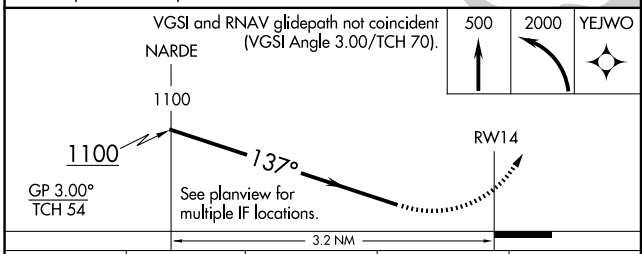

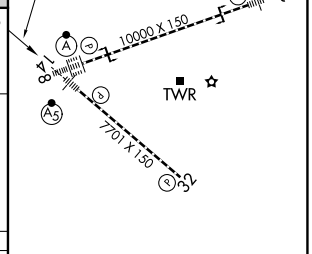

CATEGORY	A	B	C	D
RNP 0.30 DA	389-1	362 (400-1)		

AUTHORIZATION REQUIRED

REIL Rwy 32
TDZL/RCLS Rwys 8, 14, and 26
HIRL Rwys 8-26 and 14-32

SE-3, 27 NOV 2025 to 25 DEC 2025

SE-3, 27 NOV 2025 to 25 DEC 2025