WAAS CH 65936 W18A	APP CRS 183°	Rwy ldg 4359 TDZE 539 Apt Elev 539

RNAV (GPS) RWY 18
SULLIVAN COUNTY (SIV)

T A NA Baro-VNAV NA. DME/DME RNP-0.3 NA. When Robinson altimeter setting is not received, use Terre Haute Intl-Hulman Field altimeter setting and increase all DA/MDA 20 feet.

MISSED APPROACH: Climb to 2500 direct VIYUT and hold.

RSV AWOS-3	HULMAN APP CON	UNICOM
120.5	135.35 339.8	122.8 (CTAF) L

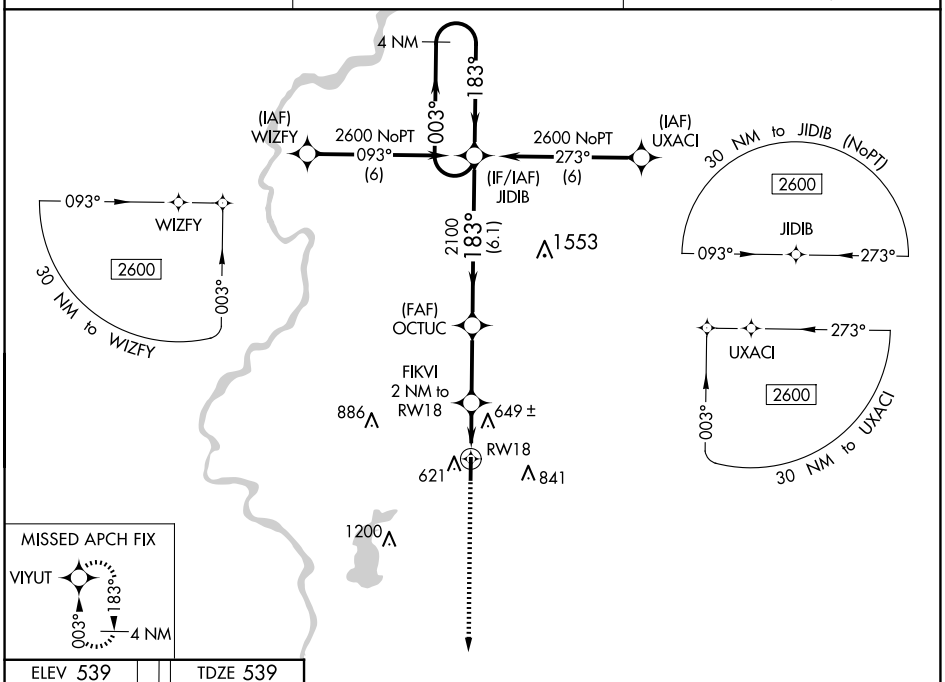

ELEV 539	TDZE 539

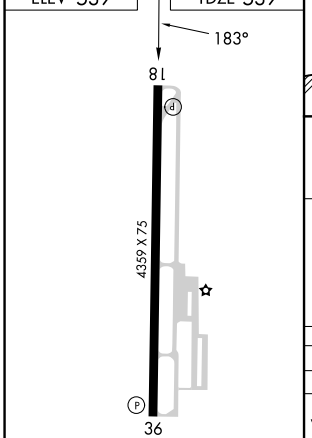

REIL Rwys 18 and 36 L
MIRL Rwy 18-36 L

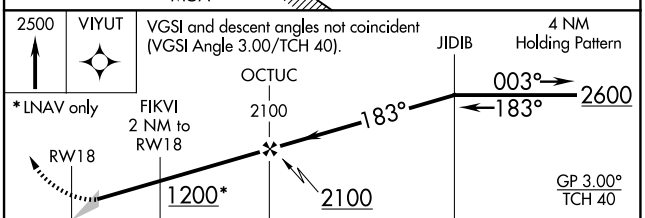

CATEGORY	A	B	C	D
LPV DA	826-1 287 (300-1)		NA	
LNAV/VNAV DA	826-1 287 (300-1)		NA	
LNAV MDA	940-1 401 (500-1)		NA	
C CIRCLING	1000-1 461 (500-1)	1080-1 541 (600-1)	NA	

EC-2, 27 NOV 2025 to 25 DEC 2025
EC-2, 27 NOV 2025 to 25 DEC 2025