WAAS CH 97499 W18A	APP CRS 181°	Rwy Ldg 5008 TDZE 331 Apt Elev 331

RNAV (GPS) RWY 18
POPLAR BLUFF RGNL BUSINESS (POF)

RNP APCH - GPS.

Rwy 18 helicopter visibility reduction below ¾ SM NA. For uncompensated Baro-VNAV systems, LNAV/VNAV NA below -15°C or above 54°C.

MISSED APPROACH: Climb to 2900 direct EKRUF and hold.

ASOS	MEMPHIS CENTER	UNICOM
124.225	120.075 289.4	123.0 (CTAF) L

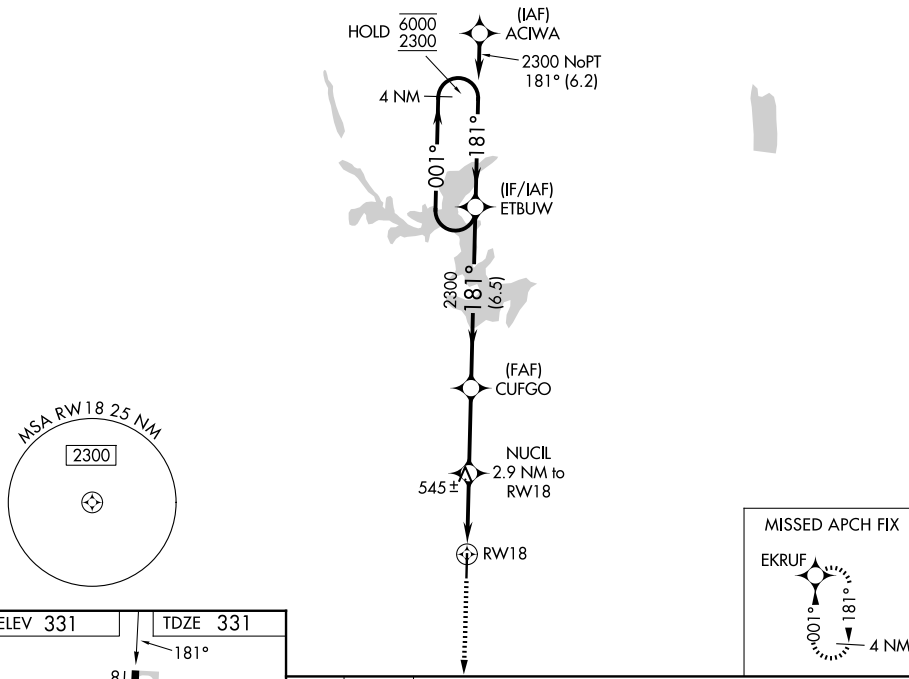

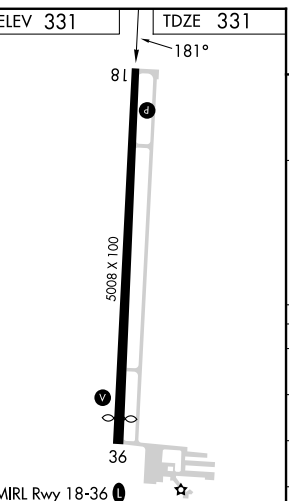

MIRL Rwy 18-36 L
REIL Rwys 18 and 36

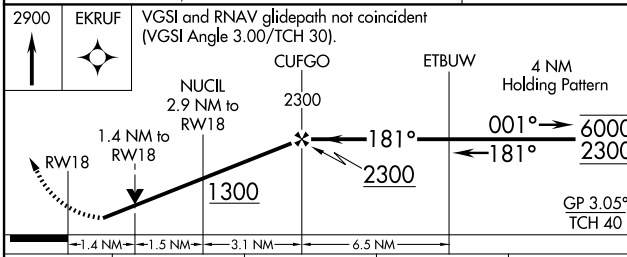

CATEGORY	A	B	C	D
LPV DA	634-⅞ 303 (400-⅞)			
LNAV/VNAV DA	768-1¼ 437 (500-1¼)			
LNAV MDA	800-1 469 (500-1)		800-1⅜ 469 (500-1⅜)	
CIRCLING	840-1 509 (600-1)	920-1 589 (600-1)	920-1½ 589 (600-1½)	980-2 649 (700-2)

NC-3, 27 NOV 2025 to 25 DEC 2025
NC-3, 27 NOV 2025 to 25 DEC 2025