WAAS CH 56399 W36A	APP CRS 001°	Rwy Ldg 4718 TDZE 330 Apt Elev 331

RNAV (GPS) RWY 36
POPLAR BLUFF RGNL BUSINESS (POF)

RNP APCH-GPS.

Rwy 36 helicopter visibility reduction below ¾ SM NA.
For uncompensated Baro-VNAV systems, LNAV/VNAV NA below -23°C or above 54°C.

MISSED APPROACH: Climb to 2300 direct ETBUW and hold.

ASOS	MEMPHIS CENTER	UNICOM
124.225	120.075 289.4	123.0 (CTAF) L

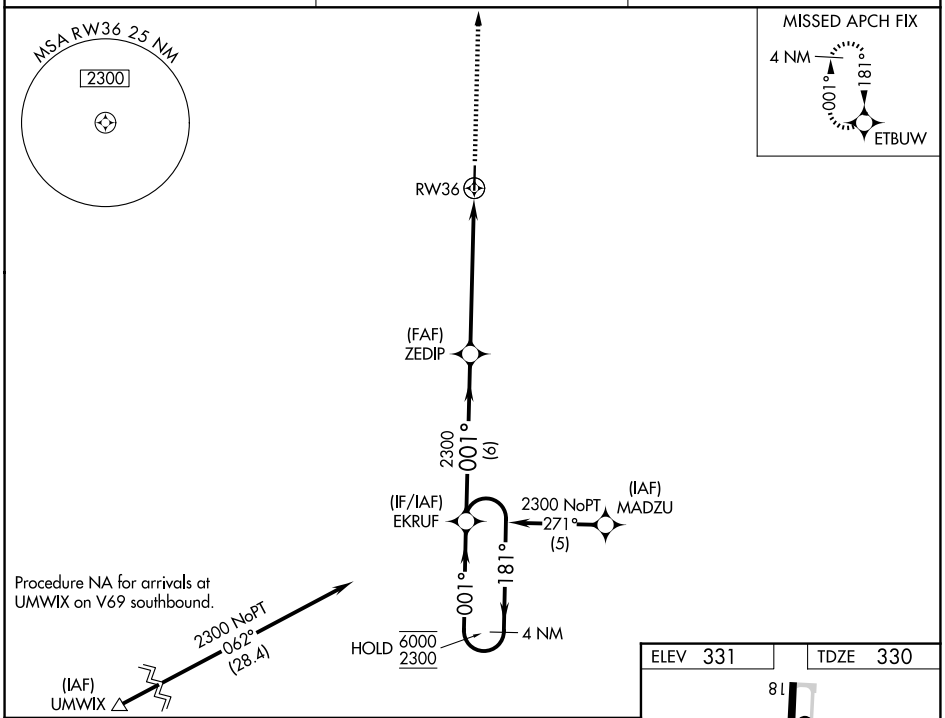

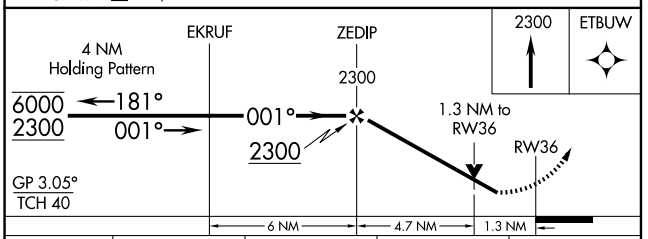

CATEGORY	A	B	C	D
LPV DA	669-1 339 (400-1)			
LNAV/VNAV DA	773-1⅜ 443 (500-1⅜)			
LNAV MDA	780-1 450 (500-1)		780-1⅜ 450 (500-1⅜)	
CIRCLING	840-1 509 (600-1)	920-1 589 (600-1)	920-1½ 589 (600-1½)	980-2 649 (700-2)

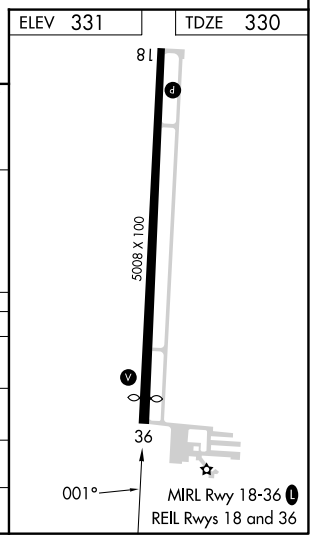

NC-3, 27 NOV 2025 to 25 DEC 2025
NC-3, 27 NOV 2025 to 25 DEC 2025