# RNAV (GPS) RWY 18
MONROE COUNTY (M40)

| WAAS CH 56604 W18A | APP CRS 188° | Rwy ldg 4999<br>TDZE 226<br>Apt Elev 226 |
|---|---|---|

RNP APCH.

For uncompensated Baro-VNAV systems, LNAV/VNAV NA below -15°C or above 54°C.

MISSED APPROACH: Climb to 800 then climbing left turn to 2000 direct VEPPU and hold.

| AWOS-3P | COLUMBUS APP CON * | UNICOM |
|---|---|---|
| 118.475 | 126.075 239.25 | 122.8 (CTAF) L |

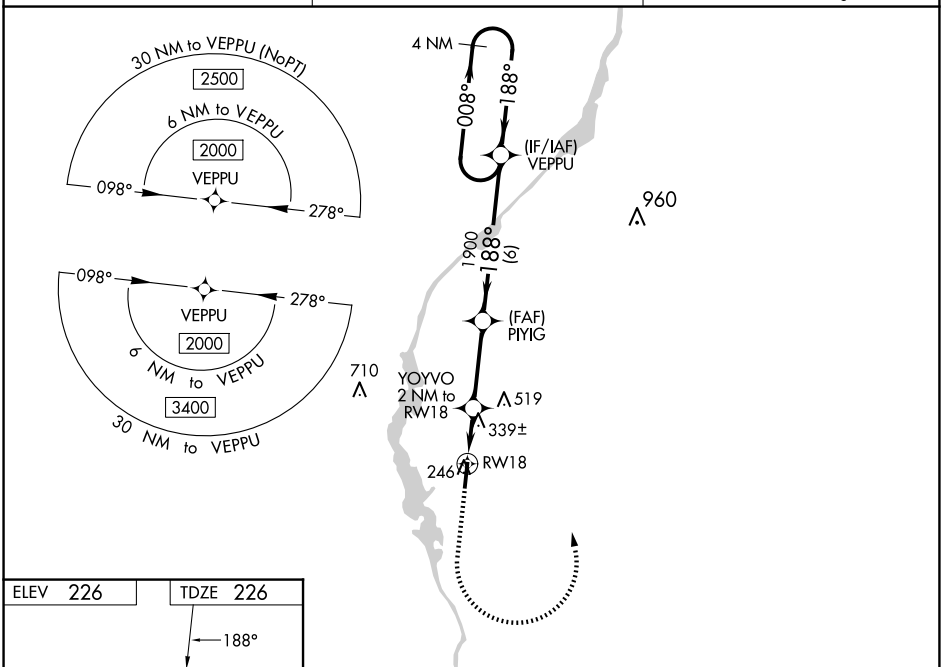


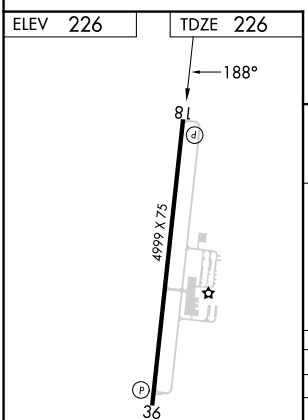


REIL Rwys 18 and 36 L
MIRL Rwy 18-36 L

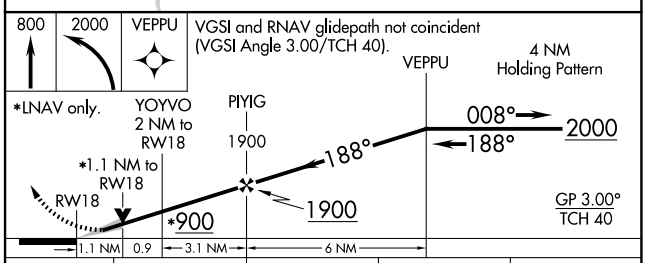


| CATEGORY | A | B | C | D |
|---|---|---|---|---|
| LPV DA | 476-¾ 250 (300-¾) | | | |
| LNAV/VNAV DA | 504-⅞ 278 (300-⅞) | | | |
| LNAV MDA | 600-1 374 (400-1) | | | |
| C CIRCLING | 660-1 434 (500-1) | 680-1 454 (500-1) | 820-1½ 594 (600-1½) | 860-2 634 (700-2) |



SC-4, 27 NOV 2025 to 25 DEC 2025
SC-4, 27 NOV 2025 to 25 DEC 2025