| WAAS CH 48838 W20A | APP CRS 201° | Rwy Ldg 3763 TDZE 765 Apt Elev 765 |
|---|---|---|

# RNAV (GPS) RWY 20

## CENTERVILLE MUNI (GHM)

NA

Obtain local altimeter setting on CTAF, when not received, use Columbia/Mount Pleasant altimeter setting and increase all MDA 80 feet. Increase LP Cats C and D visibility ¼ mile; LNAV Cats C and D ⅛ mile; Circling Cat D ¼ mile. DME/DME RNP-0.3 NA. Procedure NA at night. Helicopter visibility reduction below 1 SM NA.

MISSED APPROACH: Climb to 3000 direct WOGUT and hold.

| NASHVILLE APP CON | UNICOM |
|---|---|
| 119.35 372.0 | 122.8 (CTAF) L |

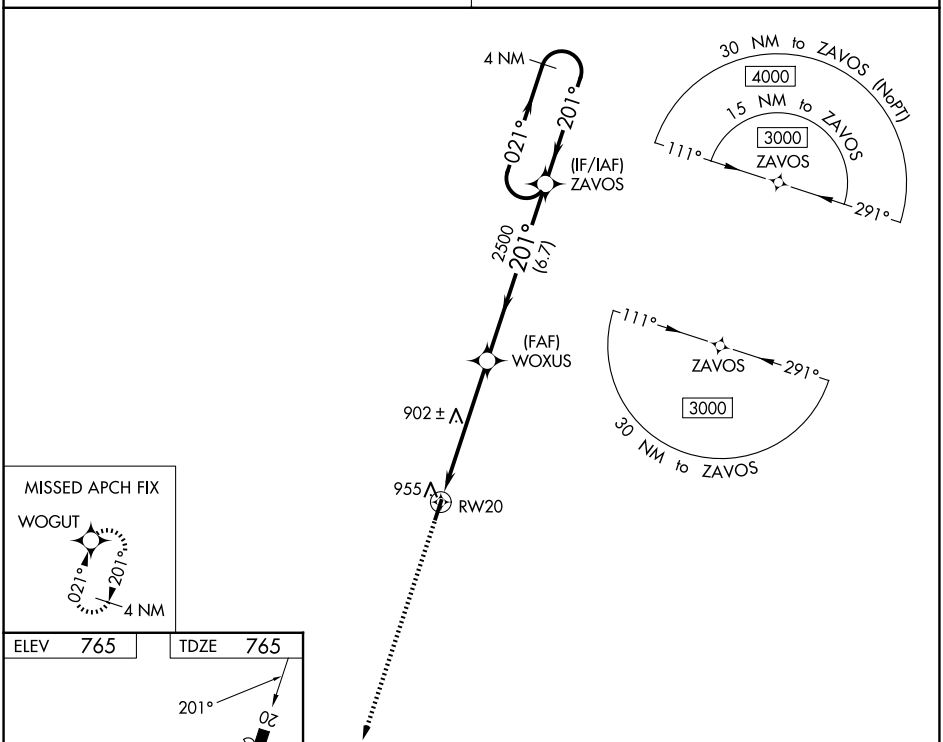


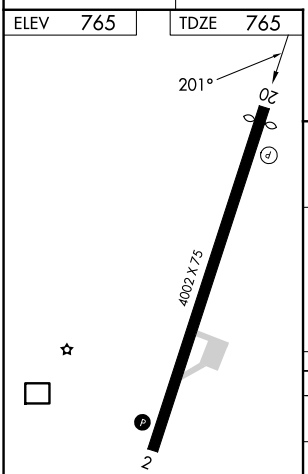


MIRL Rwy 2-20 L
REIL Rwys 2 and 20

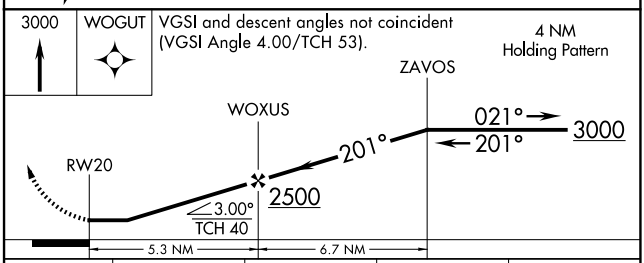


| CATEGORY | A | B | C | D |
|---|---|---|---|---|
| LP MDA | 1160-1 395 (400-1) | | 1160-1⅛ 395 (400-1⅛) | |
| LNAV MDA | 1220-1 455 (500-1) | | 1220-1⅜ 455 (500-1⅜) | |
| CIRCLING | 1260-1 495 (500-1) | | 1280-1½ 515 (600-1½) | 1520-2½ 755 (800-2½) |

SE-1, 27 NOV 2025 to 25 DEC 2025

SE-1, 27 NOV 2025 to 25 DEC 2025