VOR/DME SHY 108.4 Chan 21	APP CRS 037°	Rwy Ldg 6497 TDZE 863 Apt Elev 869

VOR RWY 4
LEE C FINE MEML (AIZ)

Straight-in minimums NA at night. Helicopter visibility reduction below 1 SM NA. When local altimeter setting not received, use Camdenton altimeter setting and increase all MDAs 60 feet and S-4 Cat C and Circling Cat C visibility ¼ SM.

MISSED APPROACH: Climb to 3100 then right turn direct SHY VOR/DME and hold.

AWOS-3PT	MIZZU APP CON	UNICOM
135.325	124.1 353.925	122.8 (CTAF)

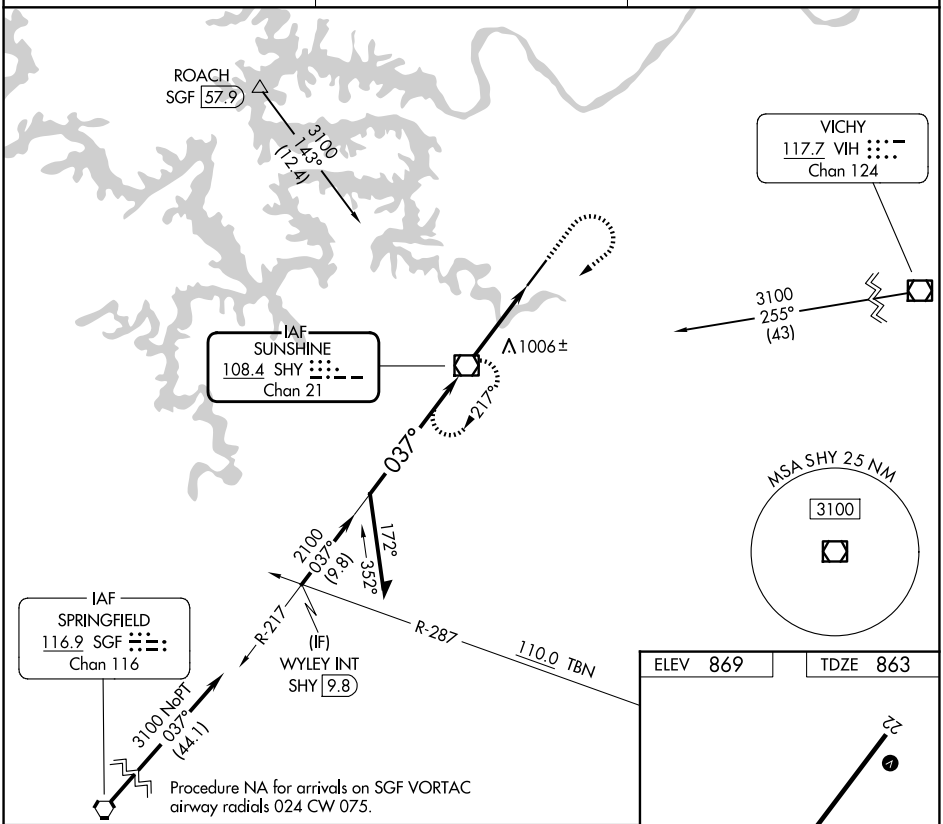

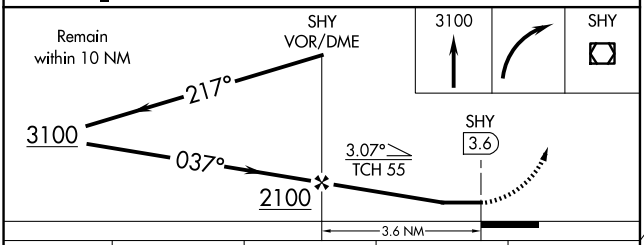

CATEGORY	A	B	C	D
S-4	1260-1 397 (400-1)		1260-1⅛ 397 (400-1⅛)	NA
CIRCLING	1320-1 451 (500-1)	1380-1 511 (600-1)	1440-1½ 571 (600-1½)	NA

ELEV 869	TDZE 863

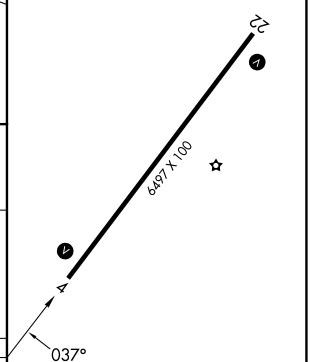

MIRL Rwy 4-22

FAF to MAP 3.6 NM					
Knots	60	90	120	150	180
Min:Sec	3:36	2:24	1:48	1:26	1:12

NC-3, 27 NOV 2025 to 25 DEC 2025
NC-3, 27 NOV 2025 to 25 DEC 2025