# RNAV (GPS) RWY 35
## ALLENDALE COUNTY (AQX)

| WAAS CH 77733 W35A | APP CRS 348° | Rwy ldg 4990<br>TDZE 159<br>Apt Elev 162 |
|---|---|---|

RNP APCH.

For uncompensated Baro-VNAV systems, LNAV/VNAV NA below -15°C or above 54°C. When local altimeter setting not received, use Augusta Rgnl at Bush Fld altimeter setting and increase all DA 99 feet and all MDA 100 feet, increase LPV, LNAV/VNAV all Cats visibility ⅜ mile. Baro-VNAV and VDP NA when using Augusta Rgnl at Bush Fld altimeter setting.

MISSED APPROACH: Climb to 2100 direct APTIF and hold.

| AWOS-3PT | JACKSONVILLE CENTER | UNICOM |
|---|---|---|
| 118.95 | 132.925 363.2 | 122.8 (CTAF) L |

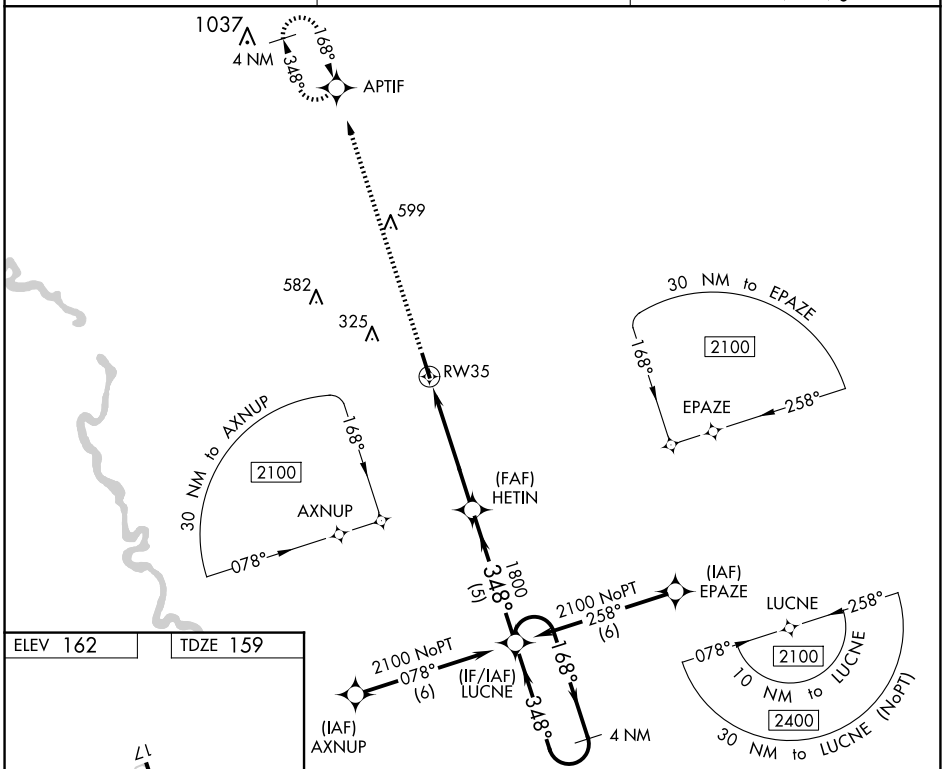


ELEV 162 TDZE 159

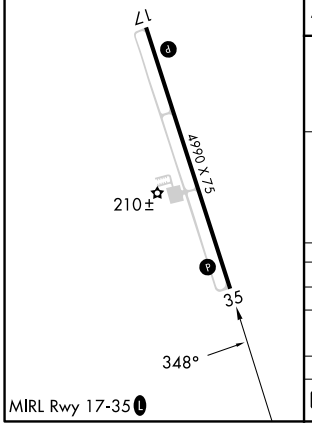


MIRL Rwy 17-35 L

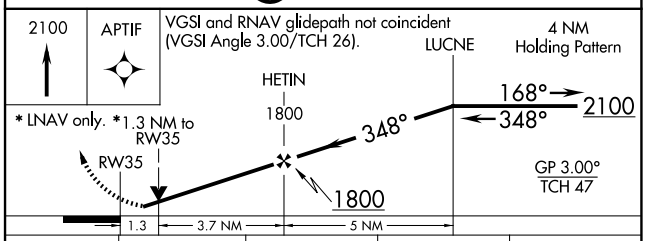


| CATEGORY | A | B | C | D |
|---|---|---|---|---|
| LPV DA | 409-1 | 250 (300-1) | NA | |
| LNAV/VNAV DA | 591-1½ | 432 (500-1½) | NA | |
| LNAV MDA | 600-1 | 441 (500-1) | NA | |
| C CIRCLING | 620-1<br>458 (500-1) | 640-1<br>478 (500-1) | NA | |

SE-2, 27 NOV 2025 to 25 DEC 2025

SE-2, 27 NOV 2025 to 25 DEC 2025