RNAV (GPS) RWY 18
JASPER COUNTY/BELL FLD (JAS)

WAAS CH 87013 W18A	APP CRS 177°	Rwy ldg 5500 TDZE 213 Apt Elev 213

RNP APCH-GPS.

T A Baro-VNAV NA when using De Ridder altimeter setting. For uncompensated Baro-VNAV systems, LNAV/VNAV NA below -15°C or above 54°C. Rwy 18 helicopter visibility reduction below ¾ SM NA. VDP NA when using De Ridder altimeter setting. When local altimeter setting not received, use De Ridder altimeter setting and increase LPV DA to 654 feet and all visibilities ⅜ SM. Increase LNAV/VNAV DA to 817 feet and all visibilites ⅜ SM. Increase all MDAs 100 feet and LNAV visibility Cat C ⅜ SM, and Circling visibility Cat C ½ SM.

MISSED APPROACH: Climb to 3000 direct BRIRR and hold.

AWOS-3	HOUSTON CENTER	UNICOM
118.375	126.95 363.05	122.8 (CTAF) L

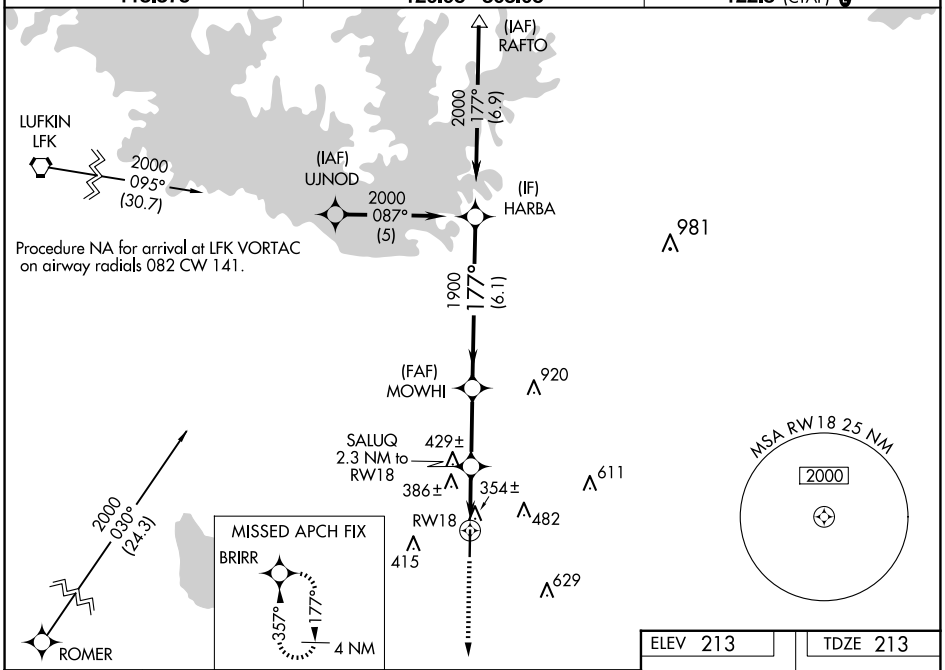

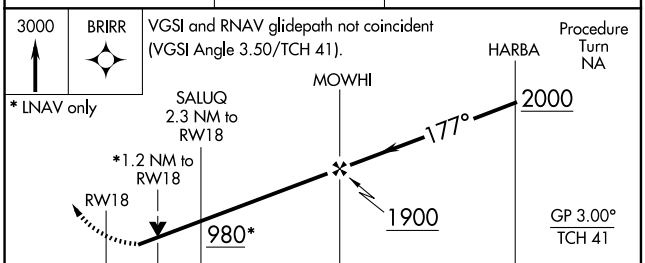

CATEGORY	A	B	C	D
LPV DA	567-1 354 (400-1)			NA
LNAV/VNAV DA	730-1⅜ 517 (600-1⅜)			NA
LNAV MDA	700-1 487 (500-1)		700-1⅜ 487 (500-1⅜)	NA
CIRCLING	740-1 527 (600-1)		800-1½ 587 (600-1½)	NA

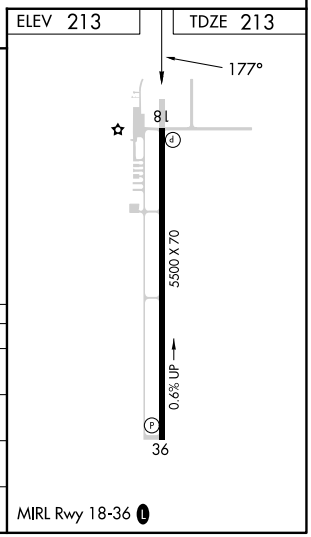

SC-5, 27 NOV 2025 to 25 DEC 2025
SC-5, 27 NOV 2025 to 25 DEC 2025