WAAS CH 61213 W31A	APP CRS 313°	Rwy Ldg 7000 TDZE 1020 Apt Elev 1031

RNAV (GPS) RWY 31
ST CLOUD RGNL (STC)

RNP APCH - GPS.

T A Baro-VNAV and VDP NA when using Little Falls altimeter setting. For uncompensated Baro-VNAV systems, LNAV/VNAV NA below -21°C or above 54°C. For inop ALS when using Little Falls altimeter setting, increase LPV all Cats visibility to ⅞ SM and LNAV/VNAV all Cats visibility to 1⅜ SM and LNAV Cats C and D visibility to 1⅜ SM. When local altimeter setting not received, use Little Falls altimeter setting, increase LPV DA to 1296 feet, increase LNAV/VNAV DA to 1503 feet and all visibilities ¼ SM; increase all MDAs 80 feet and LNAV visibility Cat C and D ¼ SM, and Circling visibility Cat C and D ¼ SM. For inop ALS, increase LNAV/VNAV visibility all Cats to 1⅛ SM.

MALSR A5

MISSED APPROACH: Climb to 3000 direct WELOK and hold.

ATIS	MINNEAPOLIS CENTER	ST. CLOUD TOWER ★	GND CON
119.375	121.05 235.775	118.25 (CTAF) L	123.75

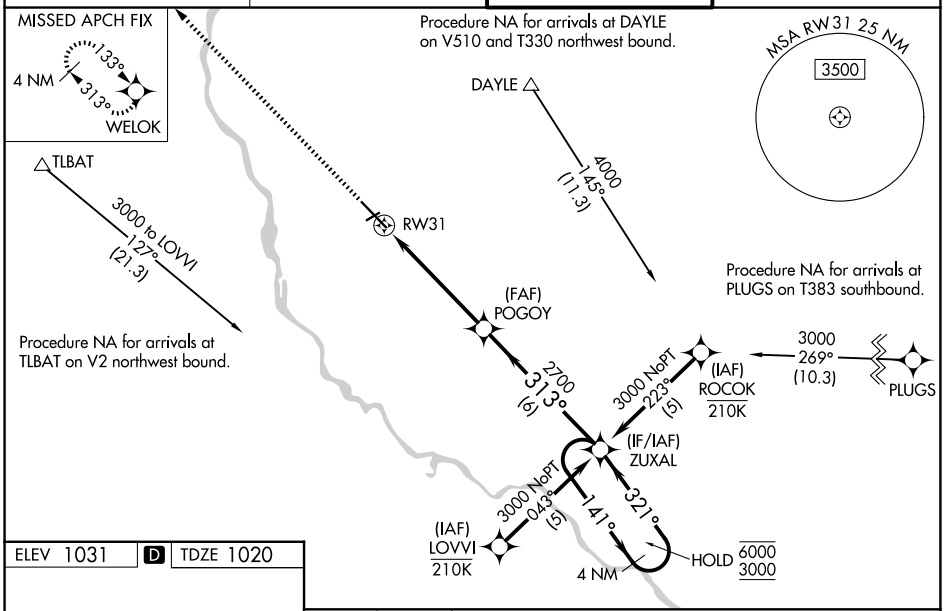

ELEV 1031 D TDZE 1020

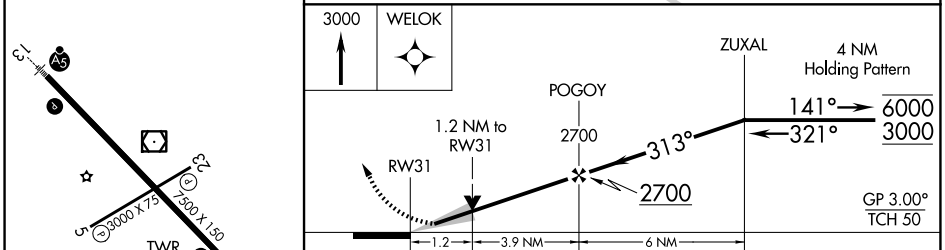

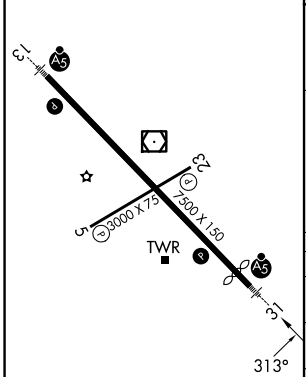

CATEGORY		A	B	C	D
LPV	DA	1220-½ 200 (200-½)			
LNAV/VNAV	DA	1427-¾ 407 (400-¾)			
LNAV	MDA	1460-½ 440 (500-½)		1460-¾ 440 (500-¾)	
CIRCLING		1500-1 469 (500-1)		1620-1½ 589 (600-1½)	1860-2¾ 829 (900-2¾)

MIRL Rwy 5-23 L
HIRL Rwy 13-31 L

NC-1, 27 NOV 2025 to 25 DEC 2025