WAAS CH 82019 W02A	APP CRS 024°	Rwy ldg 5000 TDZE 890 Apt Elev 892

RNAV (GPS) RWY 2
NEVADA MUNI (NVD)

RNP APCH - GPS.

NA

Circling NA to Rwys 13 and 31. Baro-VNAV and VDP NA when using Joplin altimeter setting. For uncompensated Baro-VNAV systems, LNAV/VNAV NA below -16°C or above 54°C. When local altimeter setting not received, use Joplin altimeter setting: increase LPV DA to 1200 feet; increase LNAV/VNAV DA to 1329 feet and all visibilities ¼ SM; increase all MDAs 120 feet and LNAV visibility Cat C ⅜ SM, and Circling visibility Cat C ¼ SM.

MISSED APPROACH: Climb to 3000 direct STARE and hold.

AWOS-3PT	KANSAS CITY CENTER	UNICOM
119.175	125.55 327.0	122.8 (CTAF) L

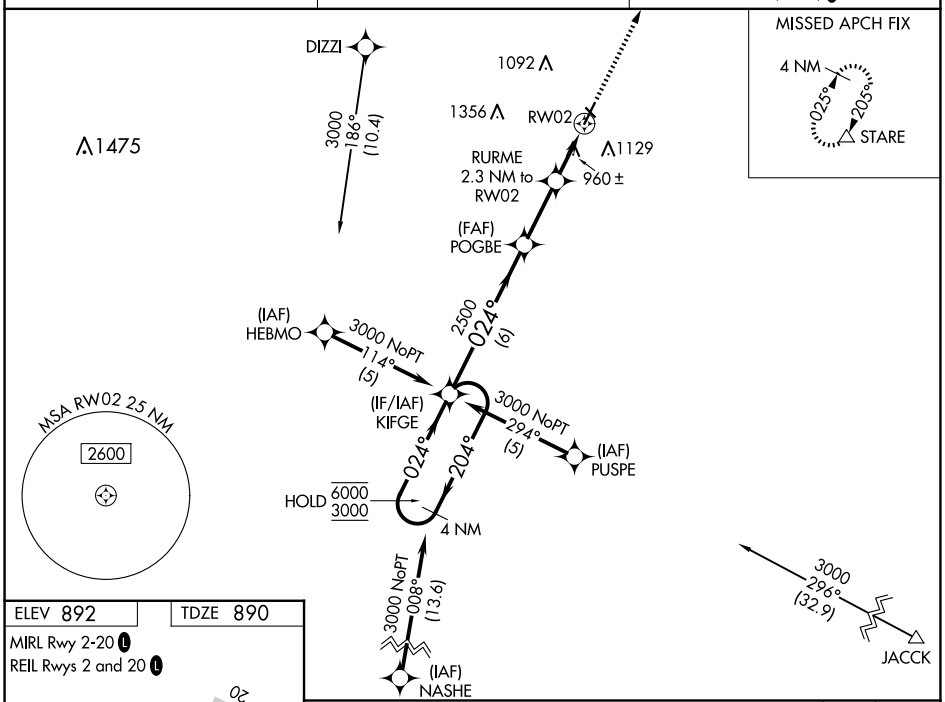

ELEV 892 TDZE 890

MIRL Rwy 2-20 L

REIL Rwys 2 and 20 L

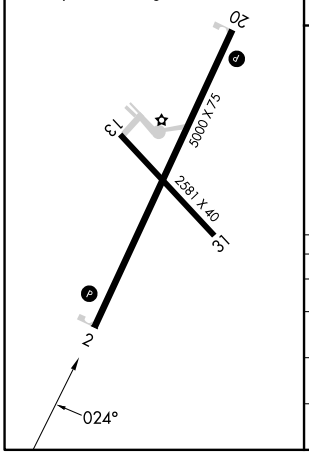

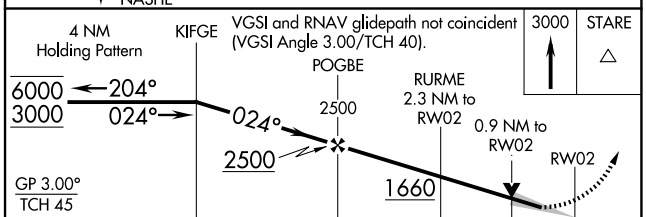

CATEGORY	A	B	C	D
LPV DA	1090-1 200 (200-1)			NA
LNAV/VNAV DA	1219-1 329 (400-1)			NA
LNAV MDA	1220-1 330 (400-1)			NA
CIRCLING	1260-1 368 (400-1)	1440-1 548 (600-1)	1440-1½ 548 (600-1½)	NA

NC-3, 27 NOV 2025 to 25 DEC 2025